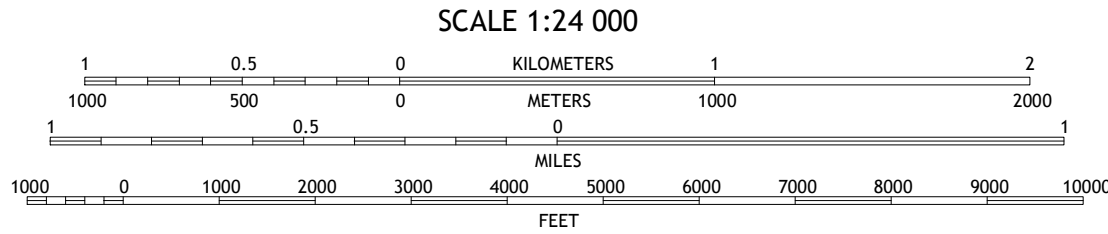

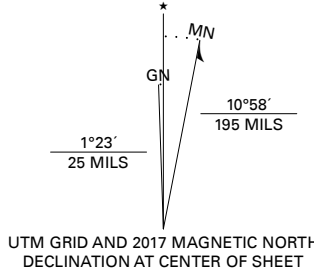


Produced by the United States Geological Survey

North American Datum of 1983 (NAD83)
World Geodetic System of 1984 (WGS84), Projection and
1 000 meter grid/Universal Transverse Mercator, Zone 12S
This map is not a legal document. Boundaries may be
generalized for this map scale. Private lands within government
reservations may not be shown. Obtain permission before
entering private lands.

Imagery.....NAIP, May 2015 - October 2015
Roads.....U.S. Census Bureau, 2018
Names.....GNIS, 1984 - 2011
Hydrography.....National Hydrography Dataset, 2005 - 2012
Contours.....National Elevation Dataset, 2002
Boundaries.....Multiple sources; see metadata file
Public Land Survey System.....BLM, 2015
Wetlands.....FWS National Wetlands Inventory 1980



CONTOUR INTERVAL 40 FEET
NORTH AMERICAN VERTICAL DATUM OF 1988
This map was produced to conform with the
National Geospatial Program US Topo Product Standard, 2011.
A metadata file associated with this product is draft version 0.6.18



QUADRANGLE LOCATION

1	2	3
4	5	6
7	8	

1 Wileup
2 Elephant Mountain
3 Negro Ed
4 Greenwood Peak
5 Grayback Mountains
6 Signal Mountain
7 Arrastra Mountain
8 Arrastra Mountain NE

ROAD CLASSIFICATION

Expressway	Local Connector
Secondary Hwy	Local Road
Ramp	4WD
Interstate Route	US Route
	State Route

KAISER SPRING, AZ
2018



NSN 6430-16-354-411
NSA REF. NO. USGS X 2 4 K 2 2 9 0