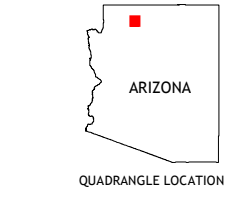
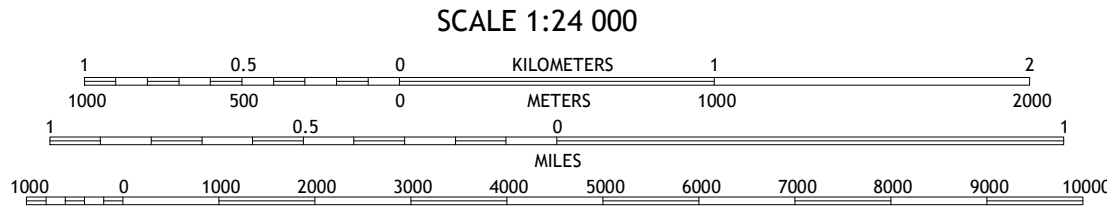
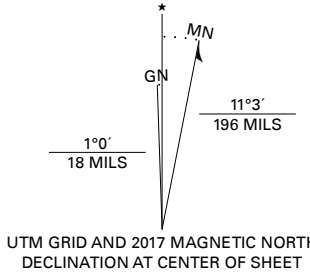


Produced by the United States Geological Survey

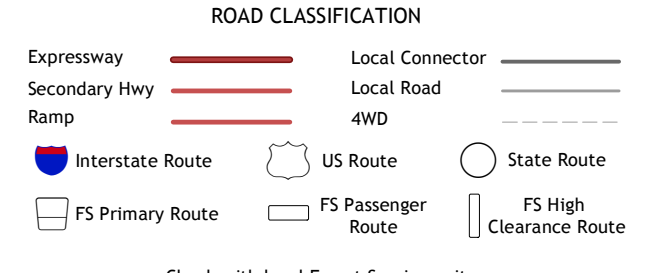
North American Datum of 1983 (NAD83)
World Geodetic System of 1984 (WGS84). Projection and
1 000-meter grid-Universal Transverse Mercator, Zone 12S
This map is not a legal document. Boundaries may be
generalized for this map scale. Private lands within government
reservations may not be shown. Obtain permission before
entering private lands.

Imagery.....NAIP, June 2015 - October 2015
Roads.....U.S. Census Bureau, Not Available
Roads within US Forest Service Lands.....FSTopo Data
with Limited Forest Service updates, Not Available
Names.....GNIS, 1980 - 2017
Hydrography.....National Hydrography Dataset, 2002 - 2017
Contours.....National Elevation Dataset, 2000
Boundaries.....Multiple sources; see metadata file
Public Land Survey System.....BLM, 2017
Wetlands.....FWS National Wetlands Inventory, 1980



| | | |
|---|---|---|
| 1 | 2 | 3 |
| 4 | 5 | 6 |
| 7 | 8 | 9 |

1 Robinson Canyon
2 Grama Spring
3 Jumpup Point
4 Hixon Tank
5 Fishkill Mesa
6 S B Point
7 Havasu Falls
8 Fossil Bay



Check with local Forest Service unit
for current travel conditions and restrictions.

KANAB POINT, AZ
2018

