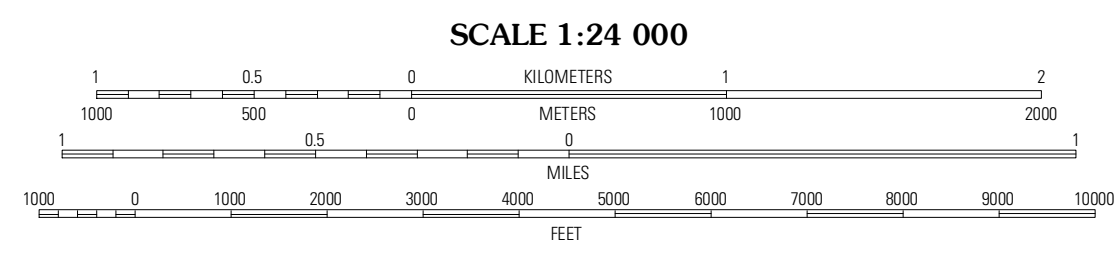
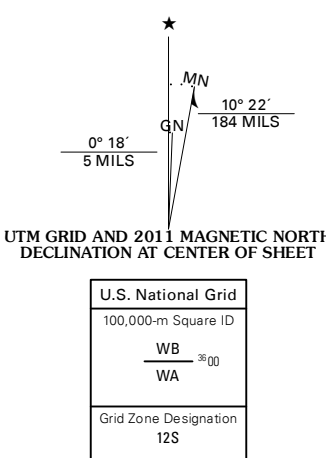


Produced by the United States Geological Survey  
 North American Datum of 1983 (NAD83)  
 World Geodetic System of 1984 (WGS84). Projection and  
 1 000-meter grid: Universal Transverse Mercator, Zone 12S  
 10 000-foot ticks: Arizona Coordinate System of 1983 (east  
 and central zones)



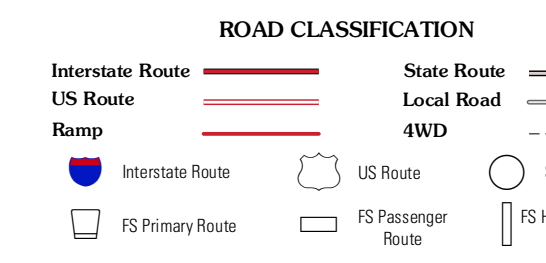
CONTOUR INTERVAL 40 FEET  
 NORTH AMERICAN VERTICAL DATUM OF 1988

This map was produced to conform with the  
 National Geospatial Program US Topo Product Standard, 2011.  
 A metadata file associated with this product is draft version 0.6.1



QUADRANGLE LOCATION

Clark Ranch	Rhodes Peak	Kennedy Peak
Peppers Wash	Kielberg Canyon	Bassett Peak
Buehman Canyon	Redington	Cherry Spring Peak



Check with local Forest Service unit  
 for current travel conditions and restrictions.

**KIELBERG CANYON, AZ**  
 2011

ADJOINING 7.5' QUADRANGLES