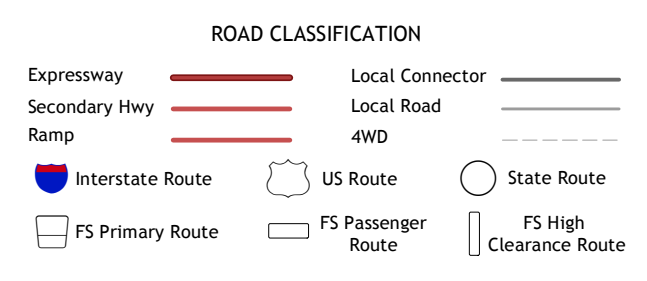
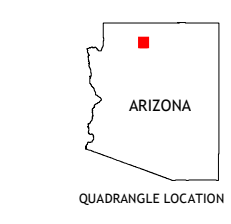
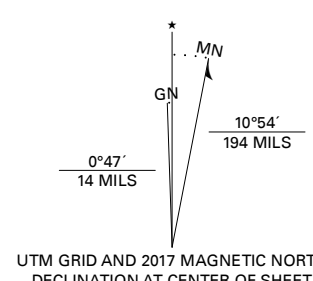


Produced by the United States Geological Survey North American Datum of 1983 (NAD83) World Geodetic System of 1984 (WGS84) Projection and 1 000-meter grid-Universal Transverse Mercator, Zone 12S This map is not a legal document. Boundaries may be generalized for this map scale. Private lands within government reservations may not be shown. Obtain permission before entering private lands.



ADJOINING QUADRANGLES table with 8 cells containing numbers 1-8 and corresponding landmark names: 1 Tapeats Amphitheater, 2 Timp Point, 3 De Motte Park, 4 Powell Plateau, 5 Kanabowits Spring, 6 Explorers Monument, 7 Havasupai Point, 8 Shiva Temple

Check with local Forest Service unit for current travel conditions and restrictions. KING ARTHUR CASTLE, AZ 2018

