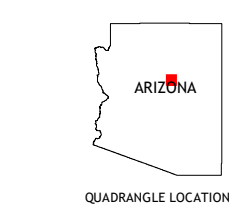
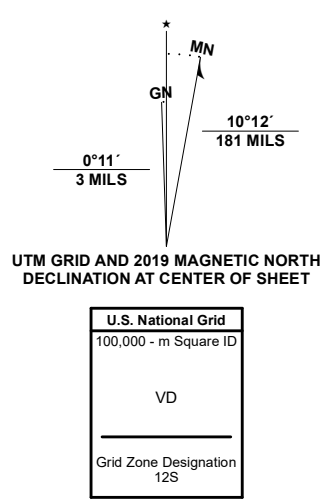


Produced by the United States Geological Survey

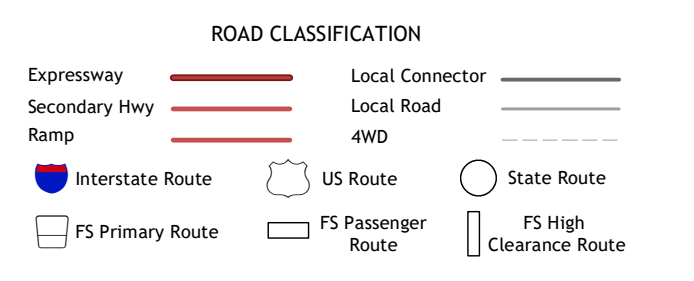
North American Datum of 1983 (NAD83) World Geodetic System of 1984 (WGS84) Projection and 1 000 meter grid/Universal Transverse Mercator, Zone 12S This map is not a legal document. Boundaries may be generalized for this map scale. Private lands within government reservations may not be shown. Obtain permission before entering private lands.



ADJOINING QUADRANGLES

1	2	3
4	5	6
7	8	

1 Ashurst Lake
2 Elliott Canyon
3 Anderson Canyon
4 Mormon Lake
5 Chavez Mountain NW
6 Hutch Mountain
7 Jaycox Mountain
8 Chavez Mountain West



Check with local Forest Service unit for current travel conditions and restrictions.

KINNIKINICK LAKE, AZ 2021

