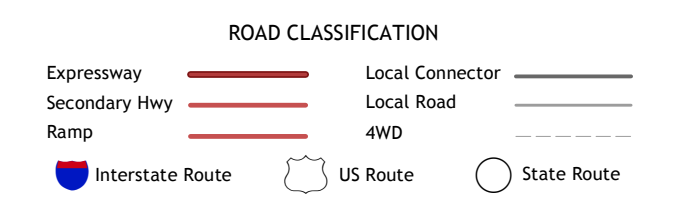
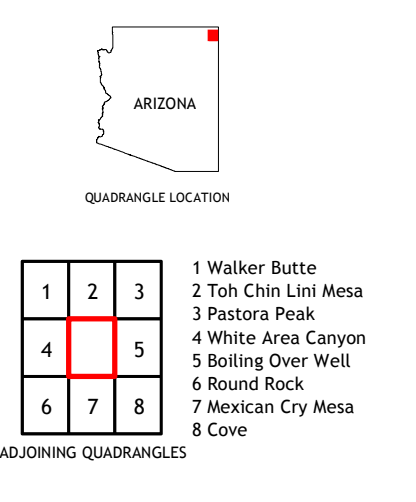
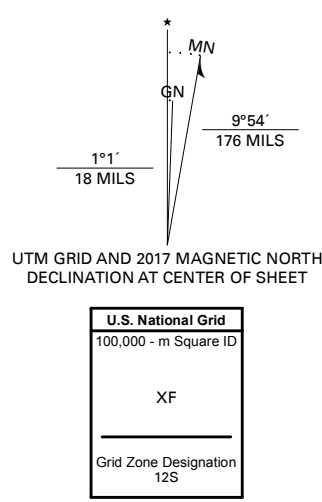


Produced by the United States Geological Survey
North American Datum of 1983 (NAD83)
World Geodetic System of 1984 (WGS84). Projection and
1 000-meter grid: Universal Transverse Mercator, Zone 12S
This map is not a legal document. Boundaries may be
generalized for this map scale. Private lands within government
reservations may not be shown. Obtain permission before
entering private lands.

Imagery:.....NAIP, June 2015 - August 2015
Roads:.....U.S. Census Bureau, 2018
Names:.....GNIS, 1984
Hydrography:.....National Hydrography Dataset, 2002 - 2014
Contours:.....National Elevation Dataset, 1999
Boundaries:.....Multiple sources; see metadata file 2016 - 2017
Public Land Survey System:.....BLM, 2017
Wetlands:.....FWS National Wetlands Inventory 2005 - 2009



- 1 Walker Butte
 - 2 Toh Chin Lini Mesa
 - 3 Pastora Peak
 - 4 White Area Canyon
 - 5 Boiling Over Well
 - 6 Round Rock
 - 7 Mexican Cry Mesa
 - 8 Cove
- KINUSTA MESA, AZ**
2018

