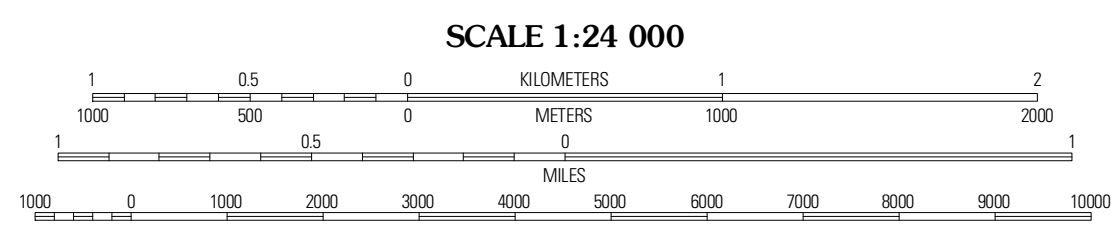
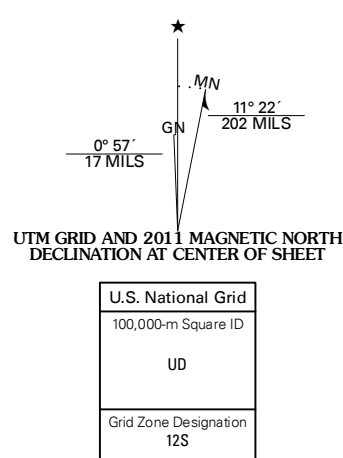


Produced by the United States Geological Survey
North American Datum of 1983 (NAD83)
World Geodetic System of 1984 (WGS84). Projection and
1 000-meter grid: Universal Transverse Mercator, Zone 12S
10 000-foot ticks: Arizona Coordinate System of 1983
(central zone)




CONTOUR INTERVAL 40 FEET
NORTH AMERICAN VERTICAL DATUM OF 1988
This map was produced to conform with the
National Geospatial Program US Topo Product Standard, 2011.
A metadata file associated with this product is draft version 0.6.1



QUADRANGLE LOCATION

Martin Mountain	Skull Valley	Iron Springs
Bismarck Mesa	Kirkland	Wilcott
Weaver Peak	Peebles Valley	Walnut Grove



KIRKLAND, AZ
2011

ADJOINING 7.5 QUADRANGLES