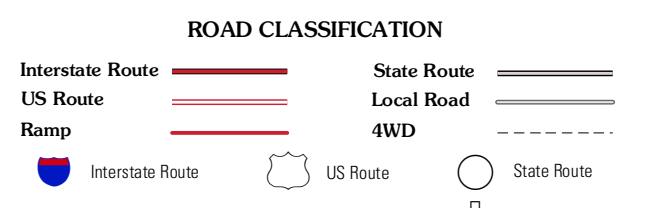
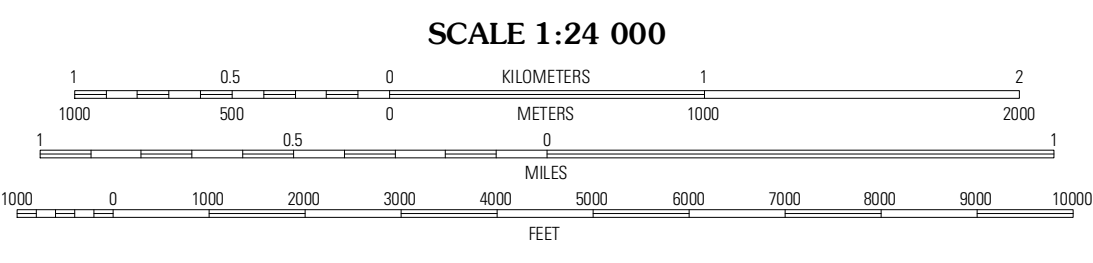
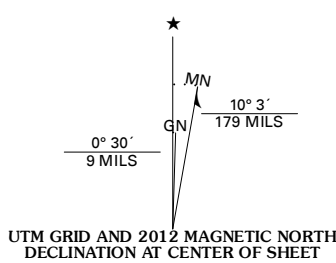


Produced by the United States Geological Survey  
North American Datum of 1983 (NAD83)  
World Geodetic System of 1984 (WGS84). Projection and  
1 000-meter grid: Universal Transverse Mercator, Zone 12R  
10 000-foot ticks: Arizona Coordinate System of 1983 (east  
zone)



QUADRANGLE LOCATION

San Pedro Ranch	Dragoon	Cochise
Saint David	Knob Hill	Cochise Stronghold
Land	Habersack Hill	Black Diamond Peak

ADJOINING 7.5 QUADRANGLES

Imagery: NIP, June 2010  
Roads: 2006-2011 TomTom  
Roads within US Forest Service Lands: FSTopo Data with limited Forest Service updates, 2009  
Names: GNIS, 2011  
Hydrography: National Hydrography Dataset, 2010  
Contours: National Elevation Dataset, 2002  
Boundaries: Census, IBWC, IBC, USGS, 1972 - 2010

U.S. National Grid  
100,000-m Square ID

WA
Grid Zone Designation 12R

CONTOUR INTERVAL 40 FEET  
NORTH AMERICAN VERTICAL DATUM OF 1988

This map was produced to conform with the National Geospatial Program US Topo Product Standard, 2011. A metadata file associated with this product is draft version 0.6.1

Check with local Forest Service unit for current travel conditions and restrictions.