

Produced by the United States Geological Survey North American Datum of 1983 (NAD83) World Geodetic System of 1984 (WGS84)...

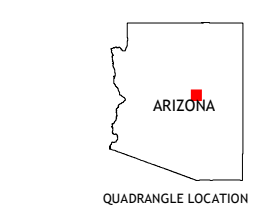
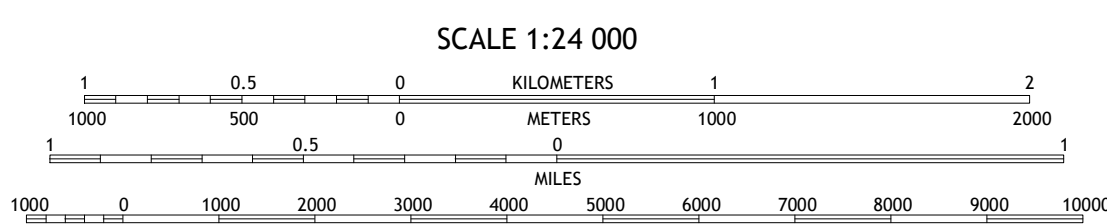
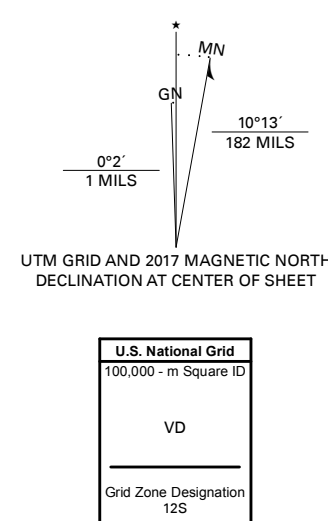


Table with 8 columns and 3 rows listing adjacent quadrangles and their corresponding USGS map sheet numbers.

Legend for ROAD CLASSIFICATION including symbols for Expressway, Secondary Hwy, Ramp, Interstate Route, FS Primary Route, Local Connector, Local Road, 4WD, US Route, FS Passenger Route, State Route, FS High Clearance Route.

Check with local Forest Service unit for current trail conditions and restrictions. KNOLL LAKE, AZ 2018

