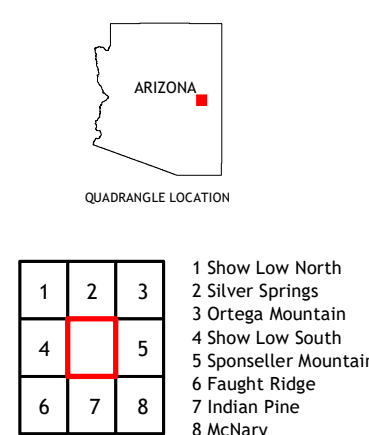
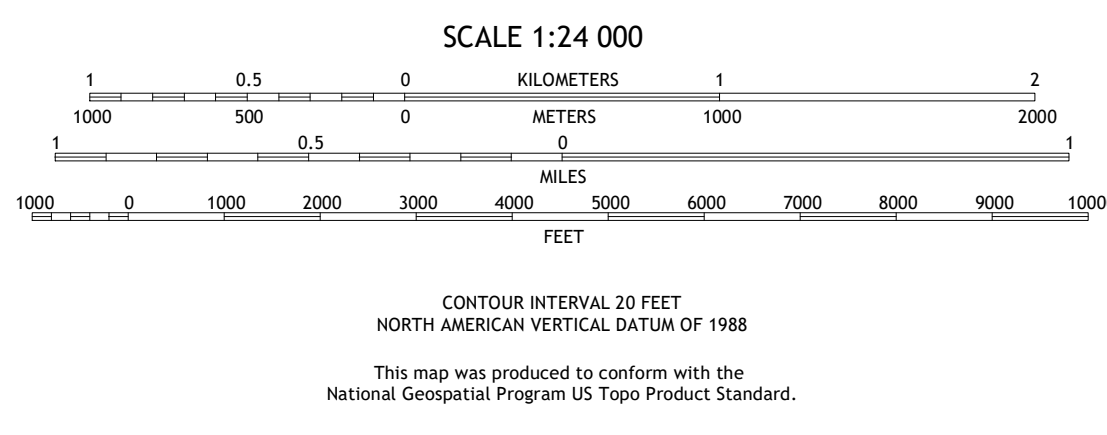



Produced by the United States Geological Survey
North American Datum of 1983 (NAD83)
World Geodetic System of 1984 (WGS84)
Projection and 1 000-meter grid: Universal Transverse Mercator, Zone 12S



ROAD CLASSIFICATION
Expressway, Secondary Hwy, Interstate Route, FS Primary Route, Local Connector, Local Road, 4WD, State Route, FS High Clearance Route
Check with local Forest Service units for current travel conditions and restrictions.

ADJOINING QUADRANGLES table with grid numbers 1-8 and corresponding quadrangle names like Show Low North, Silver Springs, etc.

LAKESIDE, AZ 2021

