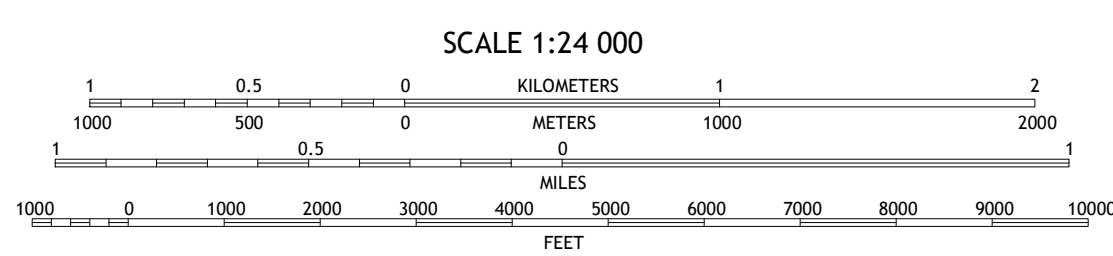
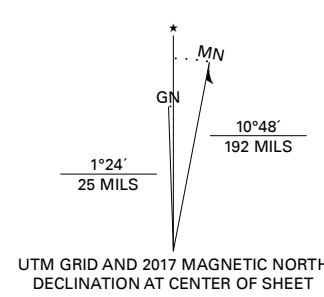


Produced by the United States Geological Survey
 North American Datum of 1983 (NAD83)
 World Geodetic System of 1984 (WGS84), Projection and
 1 000-meter grid/Universal Transverse Mercator, Zone 12S
 This map is not a legal document. Boundaries may be
 generalized for this map scale. Private lands within government
 reservations may not be shown. Obtain permission before
 entering private lands.

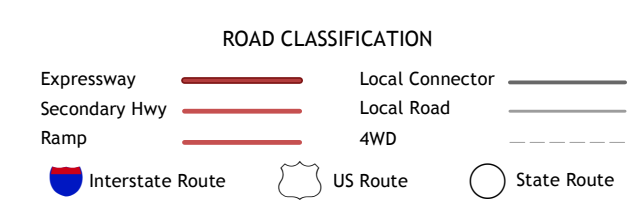
Imagery.....NAIP, May 2015 - October 2015
 Roads.....U.S. Census Bureau, 2018
 Names.....GNIS, 1980
 Hydrography.....National Hydrography Dataset, 2006 - 2015
 Contours.....National Elevation Dataset, 2003
 Boundaries.....Multiple sources; see metadata file, 2015
 Public Land Survey System.....BLM, 2017
 Wetlands.....FWS National Wetlands Inventory Not Available



ADJOINING QUADRANGLES

1	2	3
4	5	6
7	8	

1 Coyote Peak
 2 Little Horn Mountains NE
 3 Eagletail Mountains West
 4 Cementosa Wash
 5 Nottbusch Butte
 6 Palomas Mountains NW
 7 Palomas Mountains NE
 8 Turtleback Mountain



SCALE 1:24 000
 CONTOUR INTERVAL 20 FEET
 NORTH AMERICAN VERTICAL DATUM OF 1988
 This map was produced to conform with the
 National Geospatial Program US Topo Product Standard, 2011.
 A metadata file associated with this product is draft version 0.6.18

