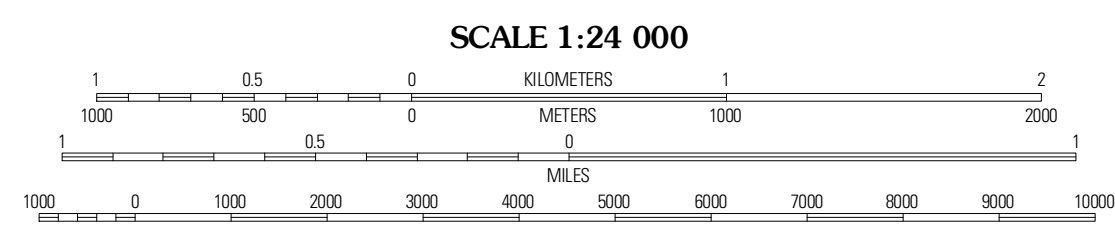
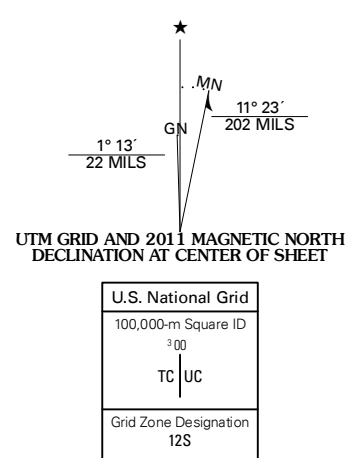
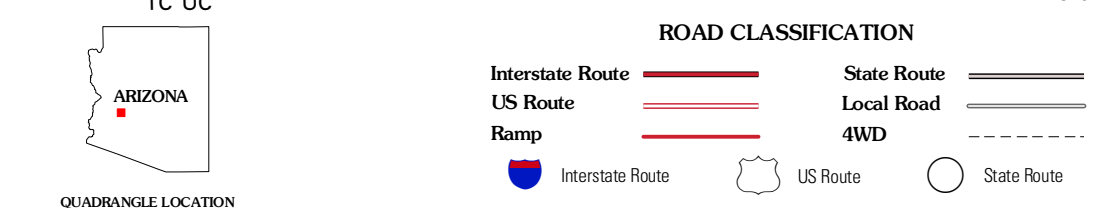


Produced by the United States Geological Survey
North American Datum of 1983 (NAD83)
Roads: ©2006-2011 TomTom
Names: GNS, 2011
Hydrography: National Hydrography Dataset, 2007
Contours: National Elevation Dataset, 2003
Boundaries: Census, BWC, BIC, USGS, 1972 - 2010
(central zone)



SCALE 1:24 000
CONTOUR INTERVAL 40 FEET
NORTH AMERICAN VERTICAL DATUM OF 1988

This map was produced to conform with the
National Geospatial Program US Topo Product Standard, 2011.
A metadata file associated with this product is draft version 0.6.1



QUADRANGLE LOCATION

Higuashala Mountain	Tiger Well	Black Butte
Weldon Hill	Little Horn Peak	Hummingbird Spring
Courthouse Well	Big Horn Peak	Burnt Mountain

LITTLE HORN PEAK, AZ
2011