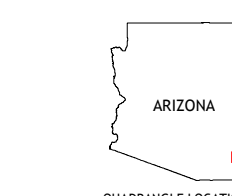

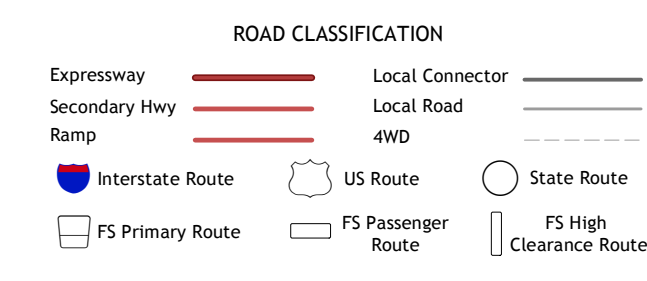


Produced by the United States Geological Survey
North American Datum of 1983 (NAD83)
World Geodetic System of 1984 (WGS84) Projection and 1 000-meter grid: Universal Transverse Mercator, Zone 12S
This map is not a legal document. Boundaries may be generalized for this map scale. Private lands within government reservations may not be shown. Obtain permission before entering private lands.



ADJOINING QUADRANGLES table with 8 rows and 3 columns. Row 1: 1 Bowie, 2 Oka, 3 San Simon. Row 2: 4 Bowie Mountain North, 5 Vanlar HW, 6 Bowie Mountain South. Row 3: 7 Cochise Head, 8 Blue Mountain.



Check with local Forest Service unit for current travel conditions and restrictions.
LITTLE WOOD CANYON, AZ
2018

