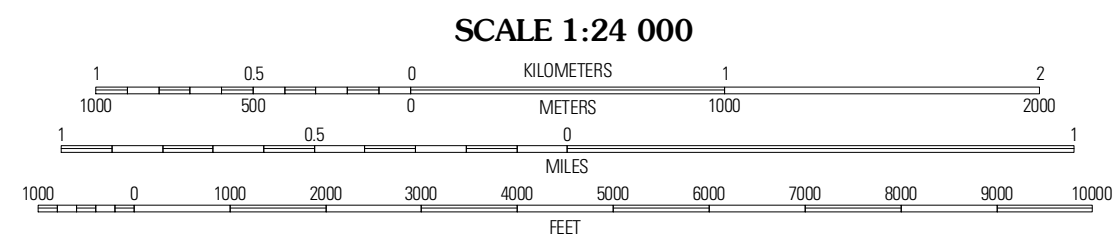
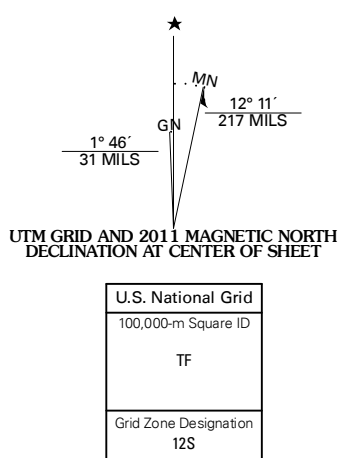


Produced by the United States Geological Survey
North American Datum of 1983 (NAD83)
World Geodetic System of 1984 (WGS84) Projection and
1 000-meter grid; Universal Transverse Mercator, Zone 12S
10 000-foot ticks; Arizona Coordinate System of 1983
(west zone) and Utah Coordinate System of 1983
(south zone)

Imagery.....NAIP, June 2007
Roads.....52006-2010 Tele Atlas
Names.....GNIS, 2009
Hydrography.....National Hydrography Dataset, 2007
Contours.....National Elevation Dataset, 2000



CONTOUR INTERVAL 20 FEET
NORTH AMERICAN VERTICAL DATUM OF 1988

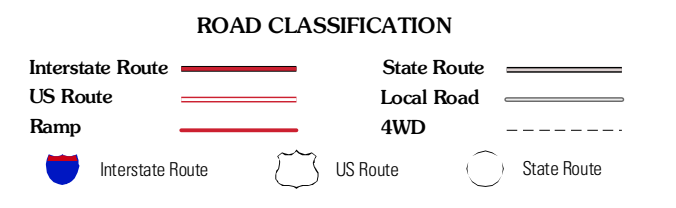
This map was produced to conform with version 0.5.10 of the draft USGS Standards for 7.5-Minute Quadrangle Maps. A metadata file associated with this product is draft version 0.5.11



QUADRANGLE LOCATION

Terry Benches	Cattle Cliff	Jarvis Peak
Mesquite NE	Littlefield	Mountain Sheep Spring
Mesquite	Elbow Canyon	Mount Burgs

ADJOINING 7.5' QUADRANGLES



LITTLEFIELD, AZ-UT
2011