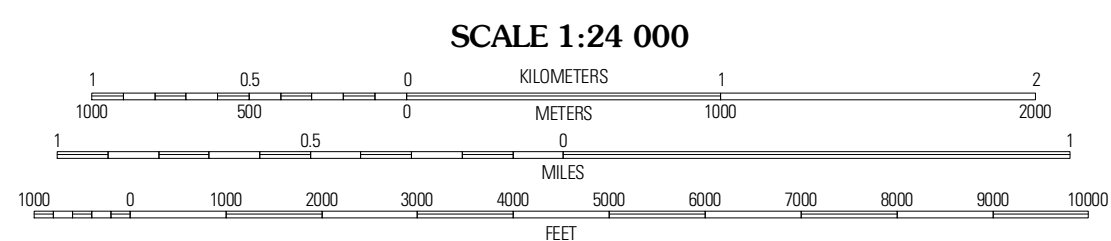
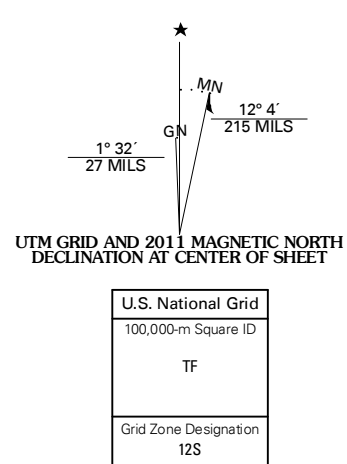
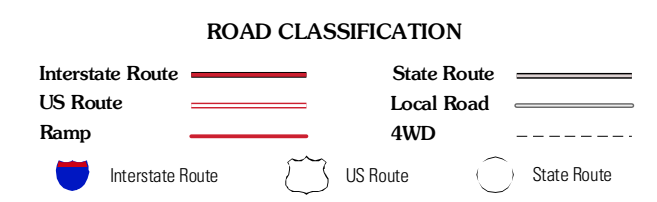
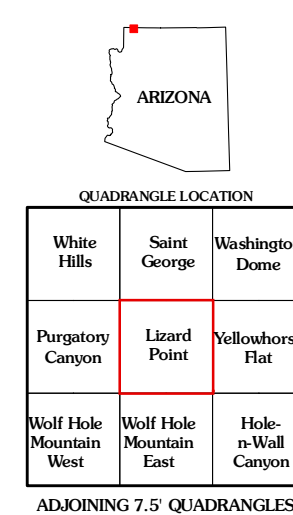


Produced by the United States Geological Survey
North American Datum of 1983 (NAD83)
World Geodetic System of 1984 (WGS84). Projection and
1 000-meter grid: Universal Transverse Mercator, Zone 12S
10 000-foot ticks: Arizona Coordinate System of 1983
(west zone) and Utah Coordinate System of 1983
(south zone)

Imagery: N/AIP, June 2007
Roads: 62006-2010 Tele Atlas
Names: GNS, 2009
Hydrography: National Hydrography Dataset, 2007
Contours: National Elevation Dataset, 2000



CONTOUR INTERVAL 40 FEET
NORTH AMERICAN VERTICAL DATUM OF 1988
This map was produced to conform with version 0.5.10 of the
draft USGS Standards for 7.5-Minute Quadrangle Maps.
A metadata file associated with this product is draft version 0.5.11



LIZARD POINT, AZ-UT
2011