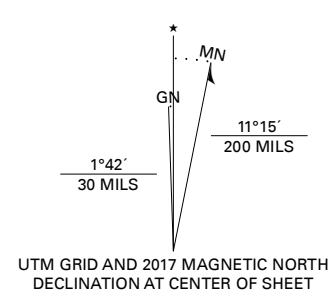


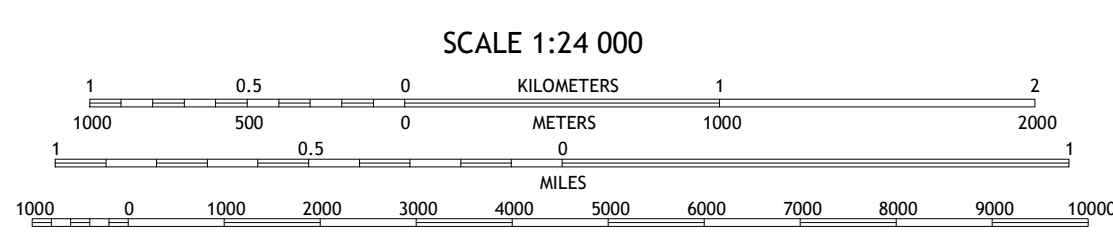
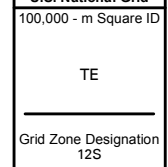
Produced by the United States Geological Survey

North American Datum of 1983 (NAD83)
World Geodetic System of 1984 (WGS84). Projection and
1 000-meter grid: Universal Transverse Mercator, Zone 11S1225
This map is not a legal document. Boundaries may be
generalized for this map scale. Private lands within government
reservations may not be shown. Obtain permission before
entering private lands.

Imagery:.....N.A.I.P., May 2015 - October 2015
Roads:.....U.S. Census Bureau, 2018
Names:.....GNIS, 1980
Hydrography:.....National Hydrography Dataset, 2004 - 2011
Contours:.....National Elevation Dataset, 1999 - 2002
Boundaries:.....Multiple sources; see metadata file 2016 - 2017
Public Land Survey System:.....BLM, 2017
Wetlands:.....FWS National Wetlands Inventory Not Available



UTM GRID AND 2017 MAGNETIC NORTH
DECLINATION AT CENTER OF SHEET



SCALE 1:24 000
CONTOUR INTERVAL 10 FEET
NORTH AMERICAN VERTICAL DATUM OF 1988

This map was produced to conform with the
National Geospatial Program US Topo Product Standard, 2011.
A metadata file associated with this product is draft version 0.6.18



QUADRANGLE LOCATION

1	2	3
4	5	6
7	8	

ADJOINING QUADRANGLES

- 1 Mount Tipton SE
- 2 Music Mountains SW
- 3 Music Mountains SE
- 4 Elements Canyon
- 5 Antares
- 6 Stockton Hill
- 7 Kingman Airport
- 8 Peacock Peak

ROAD CLASSIFICATION	
	Expressway
	Secondary Hwy
	Ramp
	Local Connector
	Local Road
	4WD
	US Route
	State Route

LONG MOUNTAIN, AZ

2018



NSN 7540-01-603-6000
USGS 24K 2 6 4 7 8
NGA REF NO. JUSGSX24K26478