



U.S. DEPARTMENT OF THE INTERIOR
U. S. GEOLOGICAL SURVEY

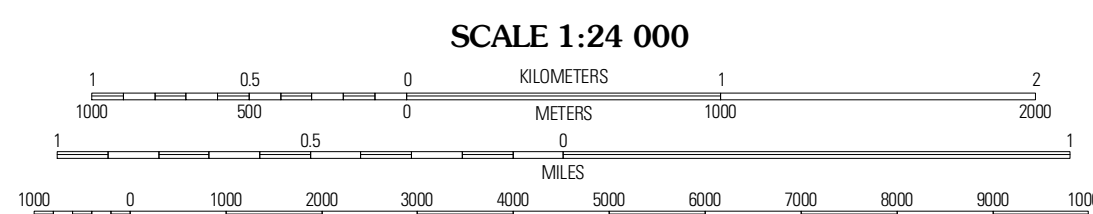
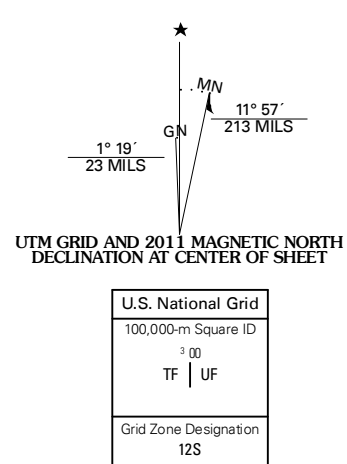


LOST SPRING MOUNTAIN WEST QUADRANGLE
ARIZONA-UTAH
7.5-MINUTE SERIES



Produced by the United States Geological Survey
North American Datum of 1983 (NAD83)
World Geodetic System of 1984 (WGS84). Projection and
1 000-foot ticks: Arizona Coordinate System of 1983
(west zone) and Utah Coordinate System of 1983
(south zone)

Imagery.....NAIP, June 2007
Roads.....S2006-2010 Tele Atlas
Names.....GNIS, 2009
Hydrography.....National Hydrography Dataset, 2009
Contours.....National Elevation Dataset, 2000



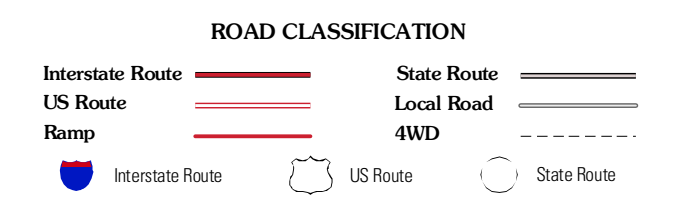
CONTOUR INTERVAL 20 FEET
NORTH AMERICAN VERTICAL DATUM OF 1988
This map was produced to conform with version 0.5.10 of the
draft USGS Standards for 7.5-Minute Quadrangle Maps.
A metadata file associated with this product is draft version 0.5.11



QUADRANGLE LOCATION

The Divide	Linde Creek Mountain	Smithsonian Butte
Rock Canyon	Lost Spring Mountain West	Lost Spring Mountain East
Gyp Pocket	White Pockets	Former Well

ADJOINING 7.5' QUADRANGLES



LOST SPRING MOUNTAIN WEST, AZ-UT
2011