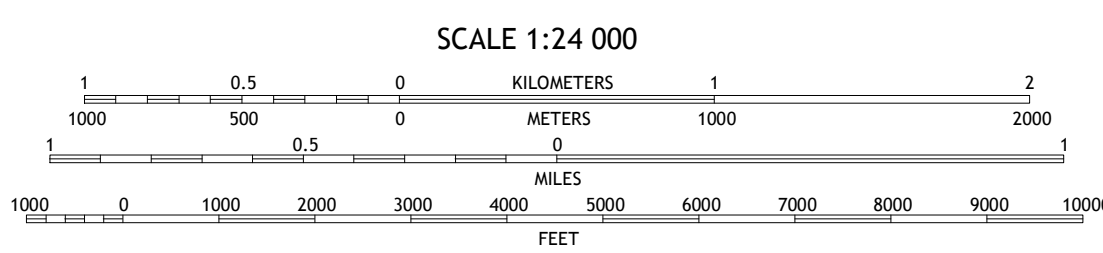

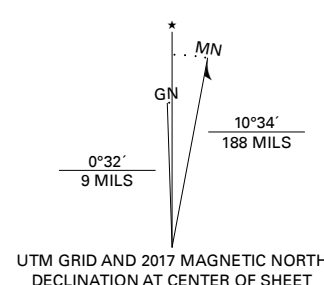


Produced by the United States Geological Survey

North American Datum of 1983 (NAD83) World Geodetic System of 1984 (WGS84) Projection and 1 000-meter grid-Universal Transverse Mercator, Zone 12S

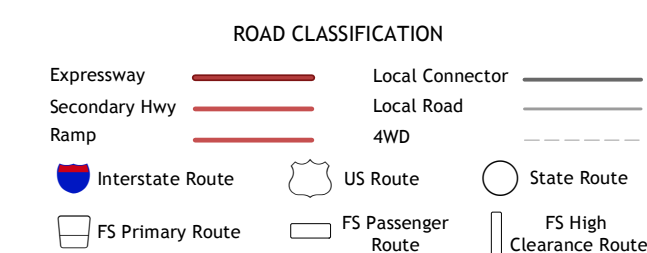
Image: NAIP, June 2015 - August 2015 Roads: U.S. Census Bureau, 2014 - 2018 Data with limited Forest Service updates, 2014 - 2018 Hydrography: National Hydrography Dataset, 2005 - 2017 Contours: National Elevation Dataset, 2000 - 2001 Boundaries: Multiple sources; see metadata file Public Land Survey System: BLM, 2017 Wetlands: FWS National Wetlands Inventory Not Available



CONTOUR INTERVAL 40 FEET NORTH AMERICAN VERTICAL DATUM OF 1988 This map was produced to conform with the National Geospatial Program US Topo Product Standard, 2011. A metadata file associated with this product is draft version 0.6.18



ADJOINING QUADRANGLES table with 8 cells containing numbers 1-8 and corresponding place names: 1 White Horse Lake, 2 Sycamore Point, 3 Dutton Hill, 4 Sycamore Basin, 5 Wilson Mountain, 6 Clarkdale, 7 Page Springs, 8 Sedona



Check with local Forest Service unit for current travel conditions and restrictions.

LOY BUTTE, AZ 2018

