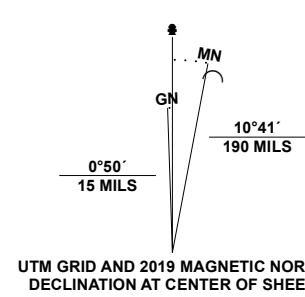


**Produced by the United States Geological Survey**

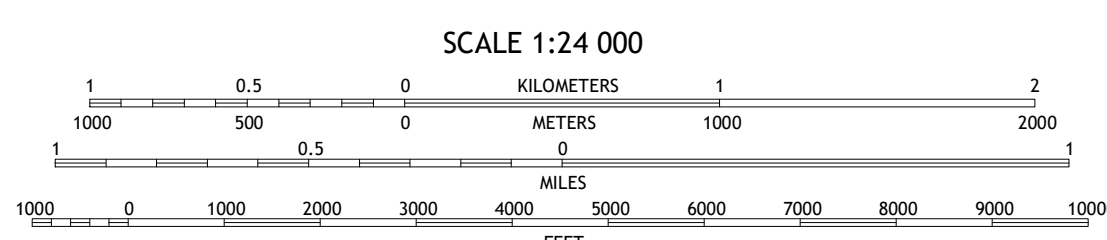
North American Datum of 1983 (NAD83)  
World Geodetic System of 1984 (WGS84), Projection and  
1 000-meter grid/Universal Transverse Mercator, Zone 12S  
This map is not a legal document. Boundaries may be  
generalized for this map scale. Private lands within government  
reservations may not be shown. Obtain permission before  
entering private lands.

Imagery.....N.A.I.P., June 2019 - June 2019  
Roads.....U.S. Census Bureau, 2018  
Names.....GNIS, 1980 - 2021  
Hydrography.....National Hydrography Dataset, 2004 - 2019  
Contours.....National Elevation Dataset, 2000  
Boundaries.....Multiple sources; see metadata file, 2019 - 2021  
Public Land Survey System.....BLM, 2017  
Wetlands.....FWS National Wetlands Inventory, Not Available



UTM GRID AND 2019 MAGNETIC NORTH  
DECLINATION AT CENTER OF SHEET

U.S. National Grid 100,000 - m Square ID
UE
Grid Zone Designation 12S



CONTOUR INTERVAL 10 FEET  
NORTH AMERICAN VERTICAL DATUM OF 1988  
This map was produced to conform with the  
National Geospatial Program US Topo Product Standard.



QUADRANGLE LOCATION


1	2	3
4	5	6
7	8	

- 1 Rosebud Tank
- 2 Little Harpo Canyon
- 3 Howard Hill
- 4 Tin House
- 5 Miller Tank
- 6 Howard Spring
- 7 Red Hill Ranch
- 8 Nixon Tank

ROAD CLASSIFICATION	
Expressway	Local Connector
Secondary Hwy	Local Road
Ramp	4WD
Interstate Route	US Route
	State Route

**MARKHAM DAM, AZ**

2021



NSN 7 5 3 0 0 4 3 5 4 5 4 1  
INGA REF NO. U. S. S. X. 2. 4 K. 2 7 7 5 4