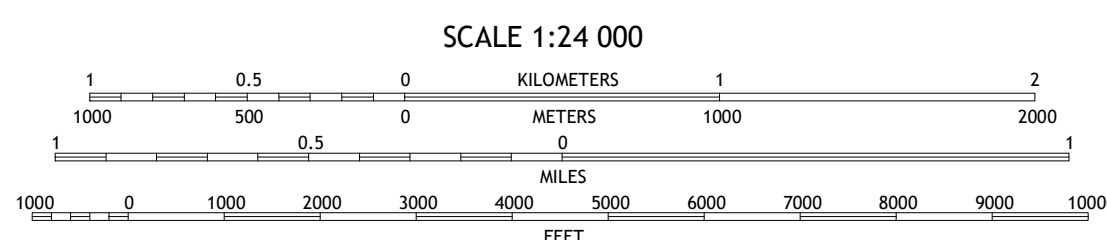
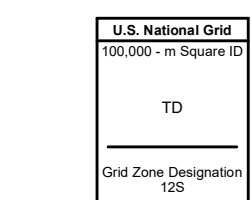
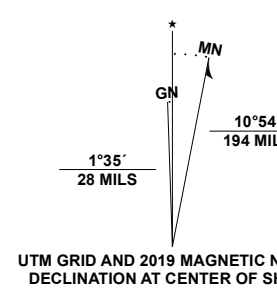


34.3750° -113.8750°

113.7500° 34.3750°

Produced by the United States Geological Survey

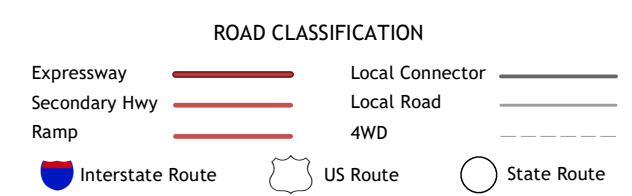
North American Datum of 1983 (NAD83)
World Geodetic System of 1984 (WGS84), Projection and
1 000-meter grid/Universal Transverse Mercator, Zone 12S
This map is not a legal document. Boundaries may be
generalized for this map scale. Private lands within government
reservations may not be shown. Obtain permission before
entering private lands.
Imagery.....N.A.I.P., June 2019 - June 2019
Roads.....U.S. Census Bureau, 2016
Names.....GNIS, 1980-2021
Hydrography.....National Hydrography Dataset, 2004 - 2019
Contours.....National Elevation Dataset, 2002
Boundaries.....Multiple sources: see metadata file 2019 - 2021
Public Land Survey System.....BLM, 2017
Wetlands.....FWS National Wetlands Inventory Not Available



ADJOINING QUADRANGLES

1	2	3
4	5	6
7	8	9

1 Dutch Flat SW
2 Dutch Flat SE
3 Groom Spring
4 Castaneda Hills
5 Signal
6 Castaneda Hills SW
7 Centennial Wash
8 Rawhide Wash



MCCRACKEN PEAK, AZ

2021

