

Produced by the United States Geological Survey North American Datum of 1983 (NAD83) World Geodetic System of 1984 (WGS84) Projection and 1 000-meter grid/Universal Transverse Mercator, Zone 12S This map is not a legal document. Boundaries may be generalized for this map scale. Private lands within government reservations may not be shown. Obtain permission before entering private lands.

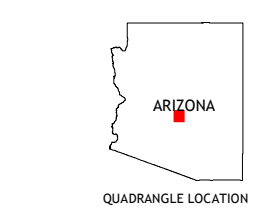
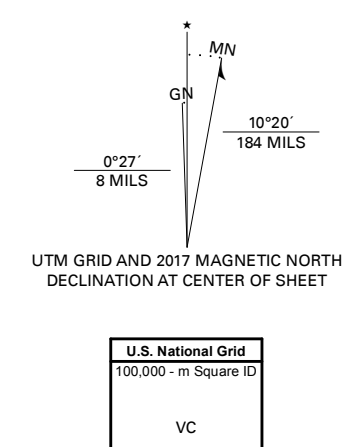
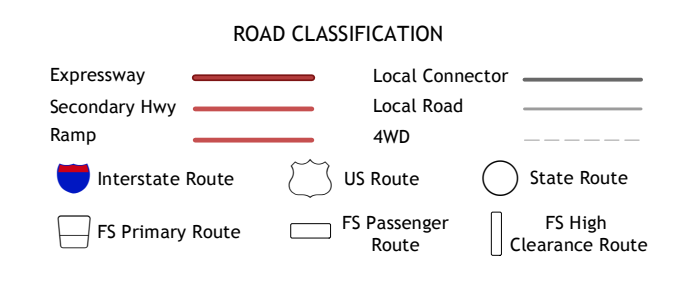


Table with 8 columns and 3 rows showing adjacent quadrangles and their names: 1 Cave Creek, 2 Wildcat Hill, 3 Bartlett Dam, 4 Currys Corner, 5 Fort McDowell, 6 Paradise Valley, 7 Sawik Mountain, 8 Granite Reef Dam.



Check with local Forest Service unit for current travel conditions and restrictions. MCDOWELL PEAK, AZ 2018

