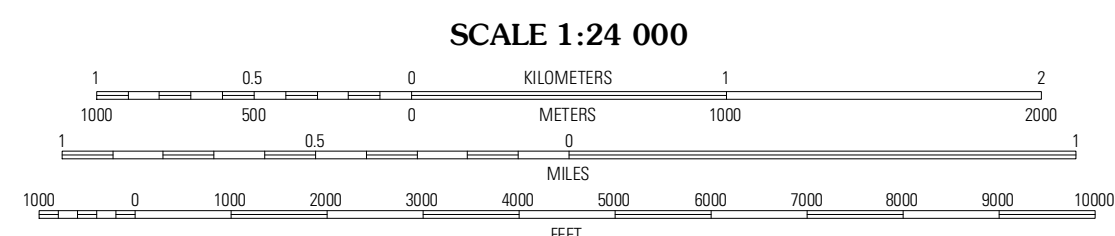
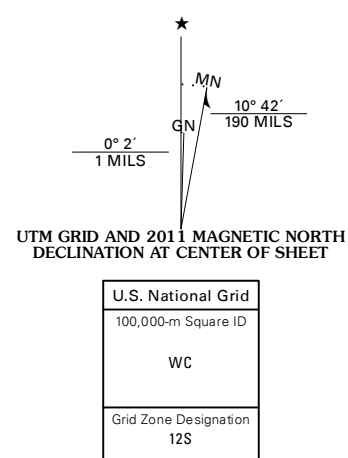


Produced by the United States Geological Survey  
North American Datum of 1983 (NAD83)  
World Geodetic System of 1984 (WGS84) Projection and  
1 000-meter grid; Universal Transverse Mercator, Zone 12S  
10 000-foot ticks; Arizona Coordinate System of 1983 (east zone)



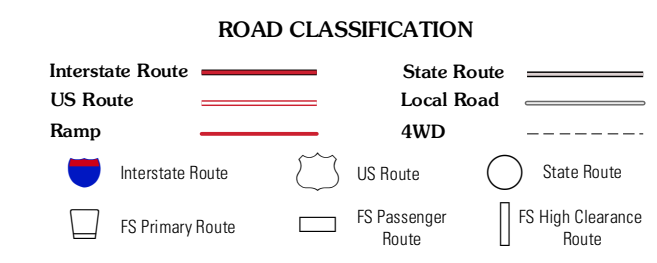
CONTOUR INTERVAL 40 FEET  
NORTH AMERICAN VERTICAL DATUM OF 1988

This map was produced to conform with the National Geospatial Program US Topo Product Standard, 2011. A metadata file associated with this product is draft version 0.6.1



QUADRANGLE LOCATION

Ammer Mountain	Antec Peak	Sombrero Peak
Windy Hill	Meddler Wash	Dagger Peak
Two Bar Mountain	Salt River Peak	Rockstraw Mountain



Check with local Forest Service unit for current travel conditions and restrictions.

**MEDDLER WASH, AZ**  
2011

ADJOINING 7.5 QUADRANGLES

Imagery: NADP, August 2010  
Roads: ©2006-2011 TomTom  
Roads within US Forest Service Lands: FSTopo Data with limited Forest Service updates, 2009  
Names: GNS, 2011  
Hydrography: National Hydrography Dataset, 2010  
Contours: National Elevation Dataset, 2003  
Boundaries: Census, BWC, IBC, USGS, 1972 - 2010