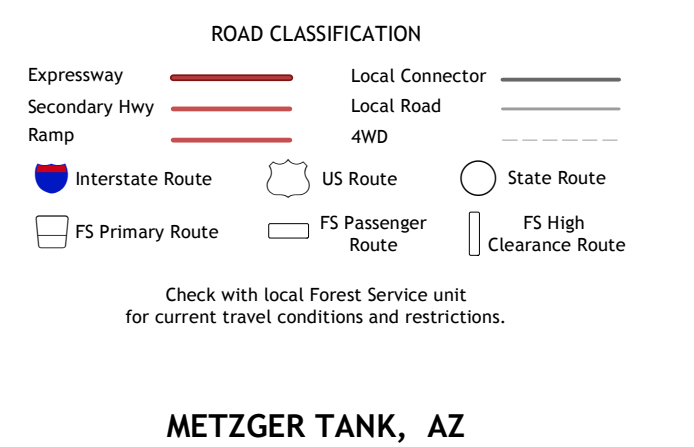
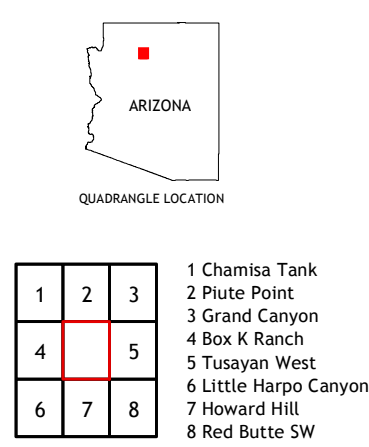
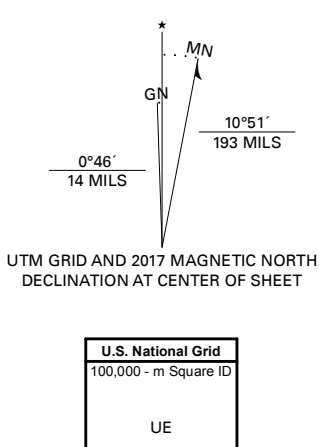


**Produced by the United States Geological Survey**  
North American Datum of 1983 (NAD83)  
World Geodetic System of 1984 (WGS84). Projection and  
1 000-meter grid: Universal Transverse Mercator, Zone 12S  
This map is not a legal document. Boundaries may be  
generalized for this map scale. Private lands within government  
reservations may not be shown. Obtain permission before  
entering private lands.

Imagery.....N.A.P., June 2015 - August 2015  
Roads.....U.S. Census Bureau, 2018  
Roads within US Forest Service Lands.....FS Topo  
Data with limited Forest Service updates, 2014 - 2018  
Names.....GNIS, 1984 - 2006  
Hydrography.....National Hydrography Dataset, 2004 - 2016  
Contours.....National Elevation Dataset, 1999 - 2000  
Boundaries.....Multiple sources: see metadata file, 2016  
Public Land Survey System.....BLM, 2017  
Wetlands.....FWS National Wetlands Inventory Not Available



NSA REF. NO. JUSGSX24K28993