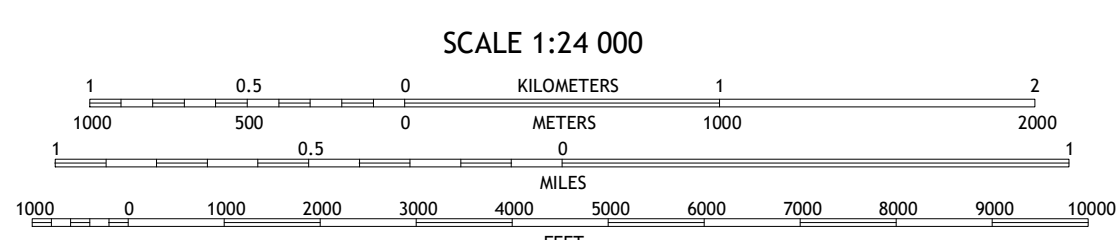

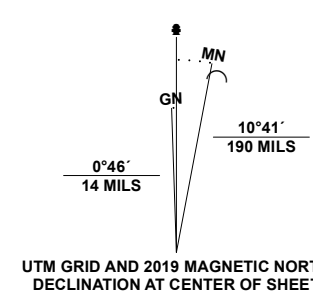


Produced by the United States Geological Survey  
 North American Datum of 1983 (NAD83)  
 World Geodetic System of 1984 (WGS84). Projection and  
 1 000-meter grid: Universal Transverse Mercator, Zone 12S  
 This map is not a legal document. Boundaries may be  
 generalized for this map scale. Private lands within government  
 reservations may not be shown. Obtain permission before  
 entering private lands.

Imagery.....N.A.I.P., June 2019 - June 2019  
 Roads.....U.S. Census Bureau, 2016 - 2018  
 Roads within US Forest Service Lands.....FS Topo Data  
 with limited Forest Service updates, 2018  
 Names.....National Hydrography Dataset, 2004 - 2019  
 Hydrography.....National Hydrography Dataset, 2004 - 2019  
 Contours.....National Elevation Dataset, 1999  
 Boundaries.....Multiple sources; see metadata file 2021  
 Public Land Survey System.....BLM, 2017  
 Wetlands.....FWS National Wetlands Inventory Not Available



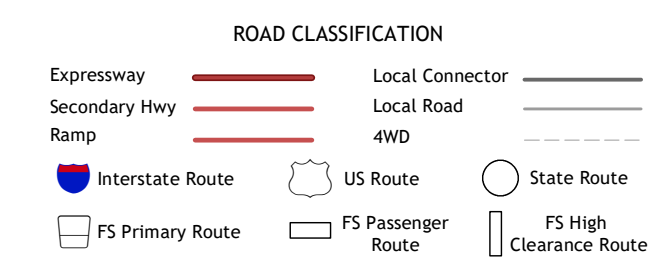
CONTOUR INTERVAL 10 FEET  
 NORTH AMERICAN VERTICAL DATUM OF 1988  
 This map was produced to conform with the  
 National Geospatial Program US Topo Product Standard.



1	2	3
4	5	6
7	8	

ADJOINING QUADRANGLES

- 1 Chamisa Tank
- 2 Plute Point
- 3 Grand Canyon
- 4 Box K Ranch
- 5 Tusayan West
- 6 Little Harpo Canyon
- 7 Howard Hill
- 8 Red Butte SW



Check with local Forest Service unit  
 for current travel conditions and restrictions.

**METZGER TANK, AZ**  
 2021

