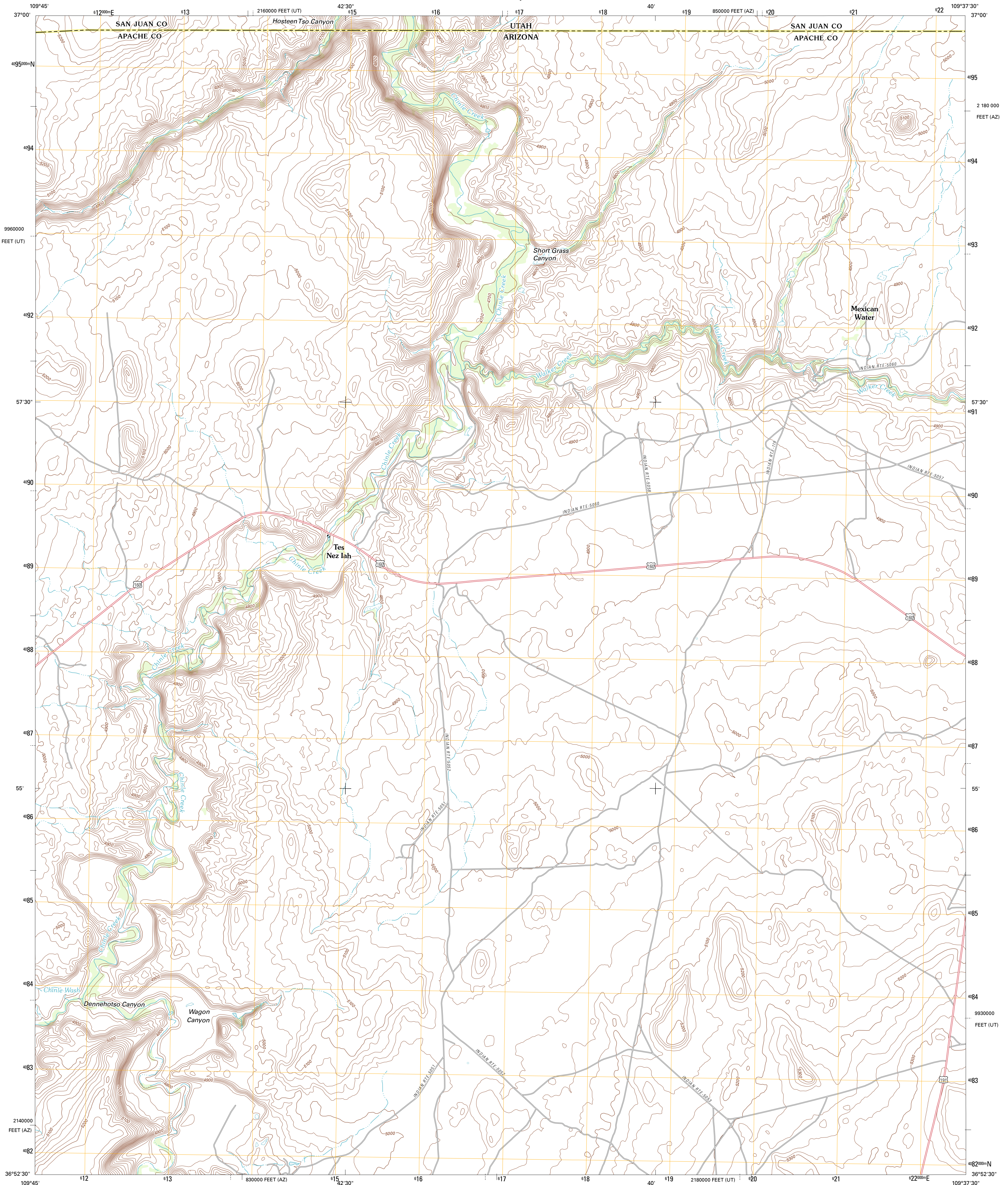




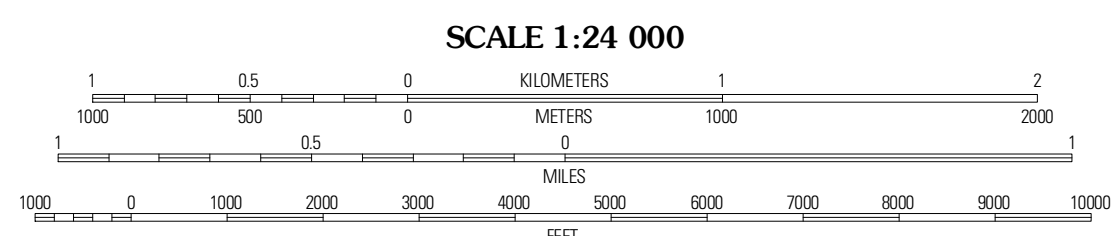
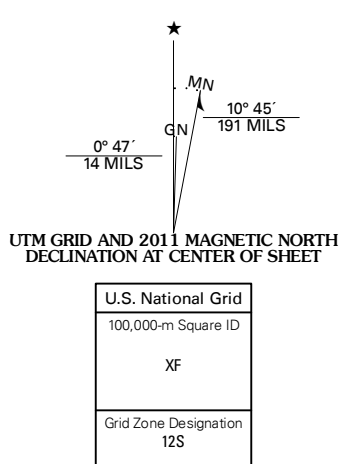
U.S. DEPARTMENT OF THE INTERIOR  
U. S. GEOLOGICAL SURVEY



MEXICAN WATER QUADRANGLE  
ARIZONA-UTAH  
7.5-MINUTE SERIES

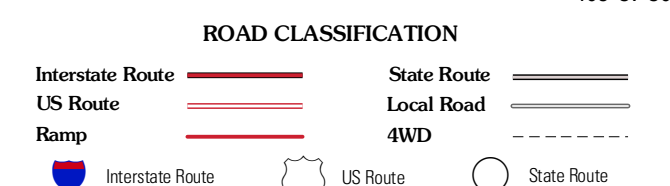


Produced by the United States Geological Survey  
North American Datum of 1983 (NAD83)  
World Geodetic System of 1984 (WGS84) Projection and  
1 000-meter grid; Universal Transverse Mercator, Zone 12S  
10 000-foot ticks; Arizona Coordinate System of 1983 (east  
zone), Utah Coordinate System of 1983 (south zone)



CONTOUR INTERVAL 20 FEET  
NORTH AMERICAN VERTICAL DATUM OF 1988

This map was produced to conform with the  
National Geospatial Program US Topo Product Standard, 2011.  
A metadata file associated with this product is draft version 0.6.1



QUADRANGLE LOCATION

Mexican Hat SE	Moses Rock	Boundary Butte
Garnet Ridge	Mexican Water	Walker Creek Reservoir
Dennehotso	Mexican Water SW	Hogassant Spring

MEXICAN WATER, AZ-UT  
2011

ADJOINING 7.5' QUADRANGLES