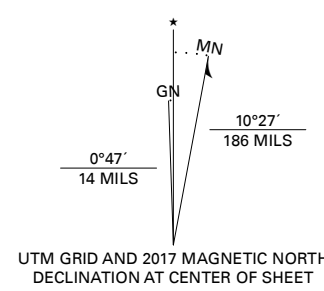



Produced by the United States Geological Survey

North American Datum of 1983 (NAD83)
World Geodetic System of 1984 (WGS84), Projection and
1 000-meter grid/Universal Transverse Mercator, Zone 12S
This map is not a legal document. Boundaries may be
generalized for this map scale. Private lands within government
reservations may not be shown. Obtain permission before
entering private lands.

Imagery.....NAIP, May 2015 - October 2015
Roads.....U.S. Census Bureau, 2018
Names.....GNIS, 1980-1984
Hydrography.....National Hydrography Dataset, 2006 - 2014
Contours.....National Elevation Dataset, 2003
Boundaries.....Multiple sources; see metadata file
Public Land Survey System.....BLM, 2017
Wetlands.....FWS National Wetlands Inventory Not Available



UTM GRID AND 2017 MAGNETIC NORTH
DECLINATION AT CENTER OF SHEET



CONTOUR INTERVAL 20 FEET
NORTH AMERICAN VERTICAL DATUM OF 1988

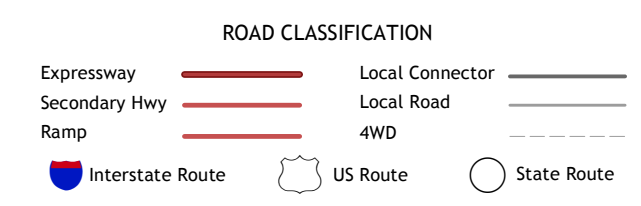
This map was produced to conform with the
National Geospatial Program US Topo Product Standard, 2011.
A metadata file associated with this product is draft version 0.6.18



QUADRANGLE LOCATION

1	2	3
4	5	6
7	8	

- 1 Buckeye
- 2 Avondale SW
- 3 Avondale SE
- 4 Margies Peak
- 5 Mobile NE
- 6 Cotton Center SE
- 7 Butterfield Pass
- 8 Mobile



MOBILE NW, AZ

2018



NSN 7540-01-603-5481
USGS REF. NO. JUSGS24K29701