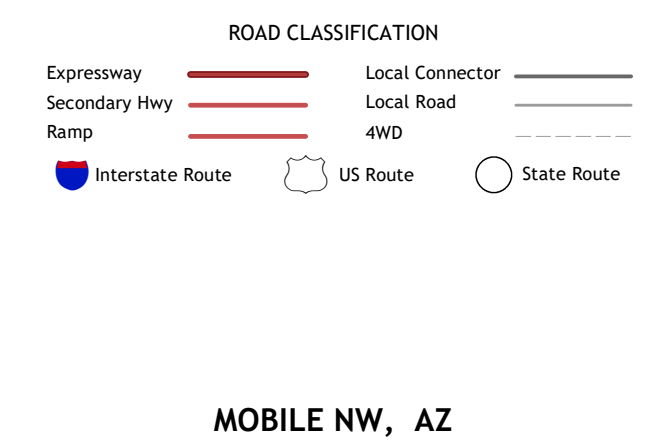
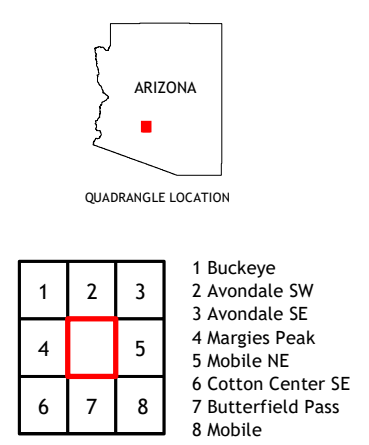
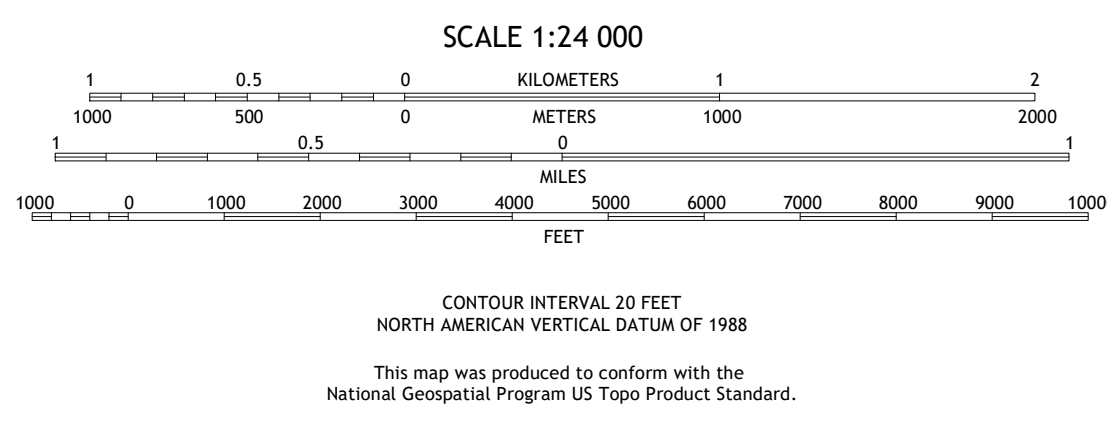
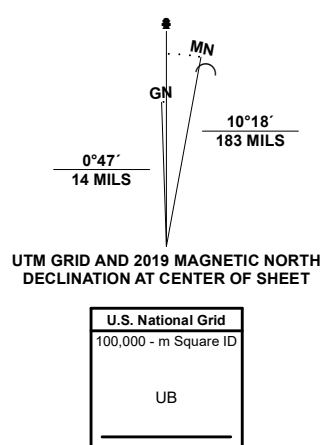


Produced by the United States Geological Survey
 North American Datum of 1983 (NAD83)
 World Geodetic System of 1984 (WGS84), Projection and
 1 000-meter grid/Universal Transverse Mercator, Zone 12S
 This map is not a legal document. Boundaries may be
 generalized for this map scale. Private lands within government
 reservations may not be shown. Obtain permission before
 entering private lands.

Imagery.....NAIP, June 2019 - June 2019
 Roads.....U.S. Census Bureau, 2018
 Names.....GNIS, 1980-2021
 Hydrography.....National Hydrography Dataset, 2006 - 2019
 Contours.....National Elevation Dataset, 2003
 Boundaries.....Multiple sources; see metadata file, 2019 - 2021
 Public Land Survey System.....BLM, 2017
 Wetlands.....FWS National Wetlands Inventory, Not Available



1 Buckeye
 2 Avondale SW
 3 Avondale SE
 4 Margies Peak
 5 Mobile NE
 6 Cotton Center SE
 7 Butterfield Pass
 8 Mobile

