

Produced by the United States Geological Survey

North American Datum of 1983 (NAD83) World Geodetic System of 1984 (WGS84) Projection and 1 000-meter grid/Universal Transverse Mercator, Zone 12S This map is not a legal document. Boundaries may be generalized for this map scale. Private lands within government reservations may not be shown. Obtain permission before entering private lands.

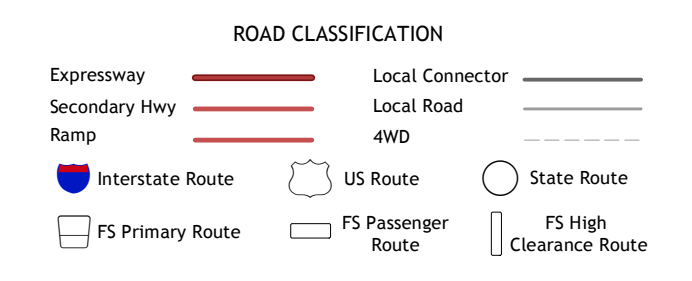
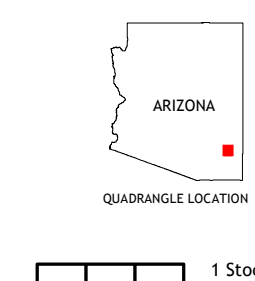
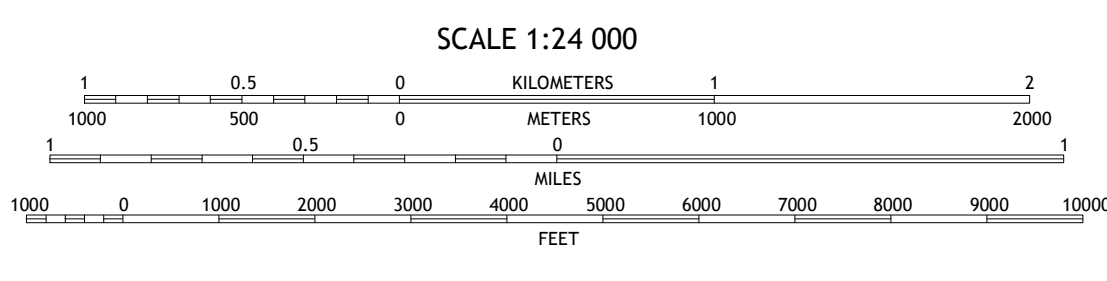



Table with 2 columns: Stockton Pass, Gillespie Mountain, Tanque, Greasewood Mountain, Fisher Hills, Willcox North, Railroad Pass, Luzena.

MONK DRAW, AZ 2018

