

Produced by the United States Geological Survey North American Datum of 1983 (NAD83) World Geodetic System of 1984 (WGS84)...

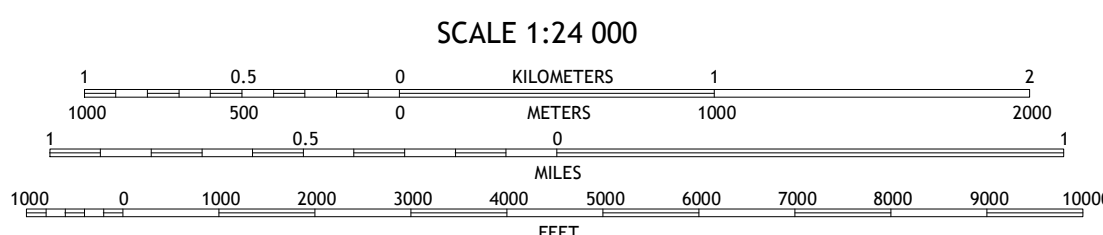
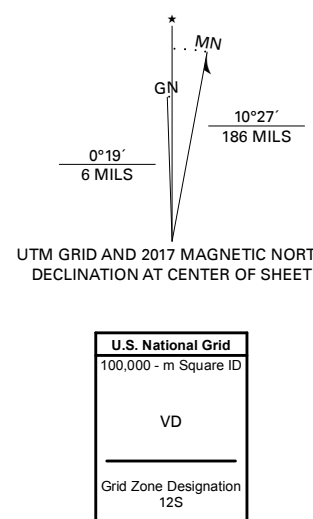
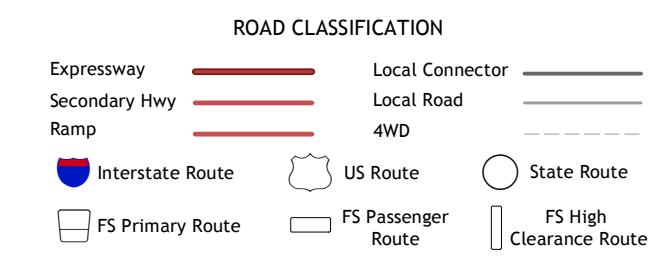


Table with 2 columns: ADJOINING QUADRANGLES and list of adjacent quadrangles (1 Mountainaire, 2 Lower Lake Mary, etc.).



Check with local Forest Service unit for current travel conditions and restrictions. MORMON MOUNTAIN, AZ 2018

