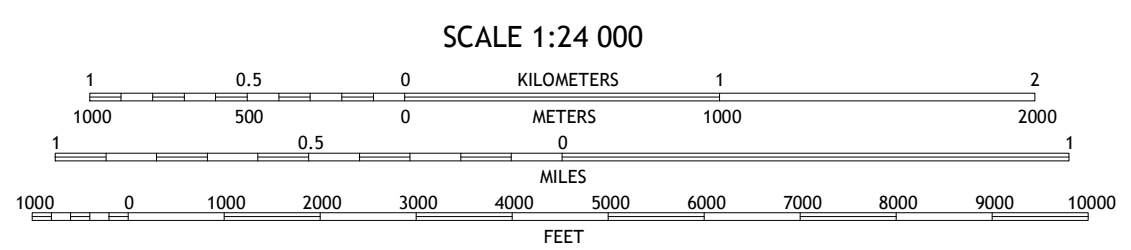

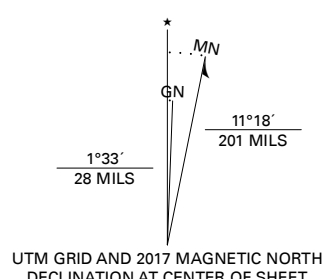


Produced by the United States Geological Survey

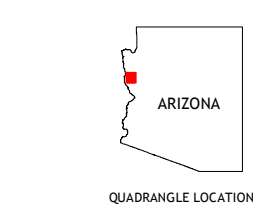
North American Datum of 1983 (NAD83) World Geodetic System of 1984 (WGS84) Projection and 1 000-meter grid/Universal Transverse Mercator, Zone 11S

This map is not a legal document. Boundaries may be generalized for this map scale. Private lands within government reservations may not be shown. Obtain permission before entering private lands.

Imagery: N.A.I.P., May 2015 - October 2015 Roads: U.S. Census Bureau, 2018 Names: GNIS, 1980 - 2011 Hydrography: National Hydrography Dataset, 2004 - 2016 Contours: National Elevation Dataset, 2002 Boundaries: Multiple sources; see metadata file Public Land Survey System: BLM, 2015 Wetlands: FWS National Wetlands Inventory 1972 - 1973



CONTOUR INTERVAL 40 FEET NORTH AMERICAN VERTICAL DATUM OF 1988 This map was produced to conform with the National Geospatial Program US Topo Product Standard, 2011. A metadata file associated with this product is draft version 0.6.18



ADJOINING QUADRANGLES table with 8 cells containing numbers 1-8 and corresponding location names like Union Pass, Secret Pass, Kingman NW, etc.

