

Produced by the United States Geological Survey

North American Datum of 1983 (NAD83) World Geodetic System of 1984 (WGS84), Projection and 1 000-meter grid: Universal Transverse Mercator, Zone 11S

This map is not a legal document. Boundaries may be generalized for this map scale. Private lands within government reservations may not be shown. Obtain permission before entering private lands.

Imagery: NAIP, May 2015 - October 2015

Roads: U.S. Census Bureau, 2018

Names: GNS, Not Available

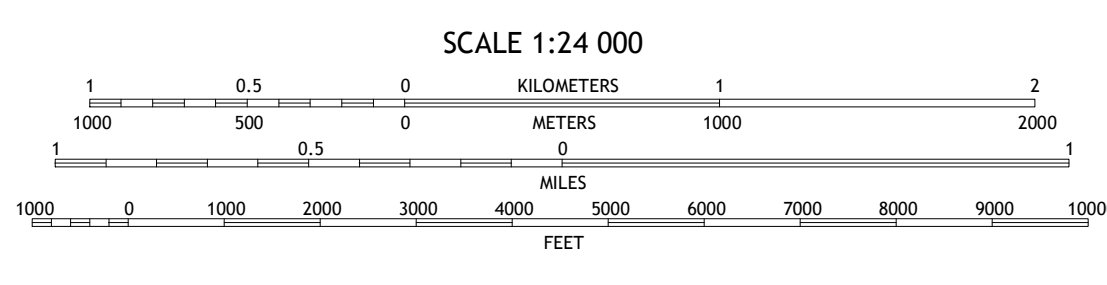

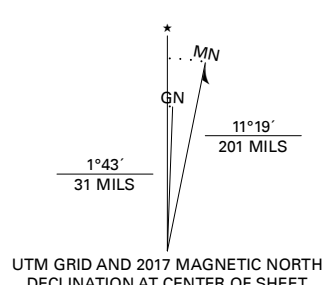
Hydrography: National Hydrography Dataset, 2004 - 2016

Contours: National Elevation Dataset, 1999 - 2002

Boundaries: Multiple sources; see metadata file: 2016 - 2017

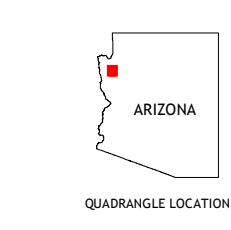
Public Land Survey System: BLM, 2017

Wetlands: FWS National Wetlands Inventory 1972 - 1985



CONTOUR INTERVAL 20 FEET NORTH AMERICAN VERTICAL DATUM OF 1988

This map was produced to conform with the National Geospatial Program US Topo Product Standard, 2011. A metadata file associated with this product is draft version 0.6.18



QUADRANGLE LOCATION

Table with 3 rows and 3 columns of adjacent quadrangles: 1 Mount Tipton NW, 2 Red Lake, 3 Music Mountains NW, 4 Mount Tipton, 5 Music Mountains SW, 6 Chloride, 7 Elements Canyon, 8 Long Mountain

