



U.S. DEPARTMENT OF THE INTERIOR
U. S. GEOLOGICAL SURVEY

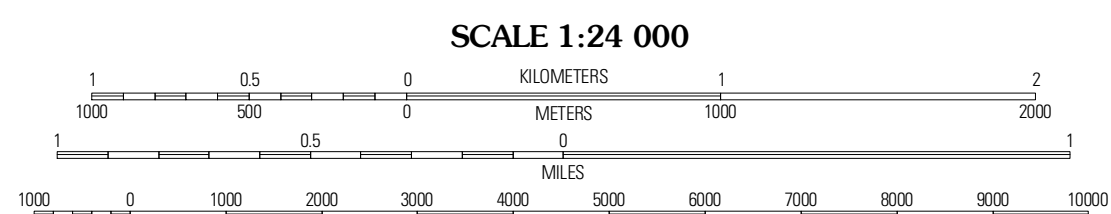
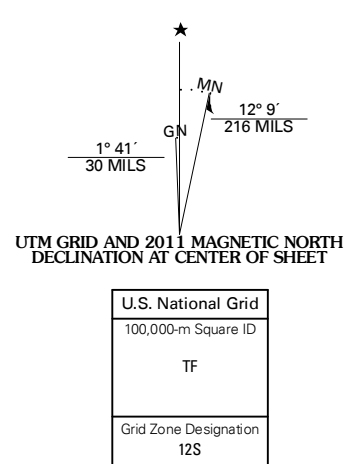


MOUNTAIN SHEEP SPRING QUADRANGLE
ARIZONA-UTAH
7.5-MINUTE SERIES



Produced by the United States Geological Survey
North American Datum of 1983 (NAD83)
World Geodetic System of 1984 (WGS84), Projection and
1 000-foot grid: Universal Transverse Mercator, Zone 12S
10 000-foot ticks: Arizona Coordinate System of 1983
(west zone) and Utah Coordinate System of 1983
(south zone)

Imagery:.....NAIP, June 2007
Roads:.....G2006-2010 Tele Atlas
Names:.....GNIS, 2009
Hydrography:.....National Hydrography Dataset, 2007
Contours:.....National Elevation Dataset, 2000



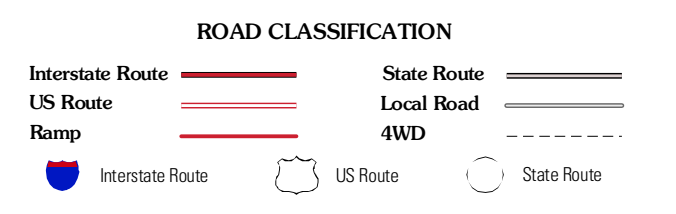
CONTOUR INTERVAL 40 FEET
NORTH AMERICAN VERTICAL DATUM OF 1988
This map was produced to conform with version 0.5.10 of the
draft USGS Standards for 7.5-Minute Quadrangle Maps.
A metadata file associated with this product is draft version 0.5.11



QUADRANGLE LOCATION

Castle Cliff	Juris Peak	White Hills
Lindfield	Mountain Sheep Spring	Purgatory Canyon
Elbow Canyon	Mount Borgs	Wolf Hole Mountain West

ADJOINING 7.5' QUADRANGLES



MOUNTAIN SHEEP SPRING, AZ-UT
2011