U.S. DEPARTMENT OF THE INTERIOR
U. S. GEOLOGICAL SURVEY

MULE HOOF BEND QUADRANGLE
ARIZONA-GILA CO.
7.5-MINUTE SERIES

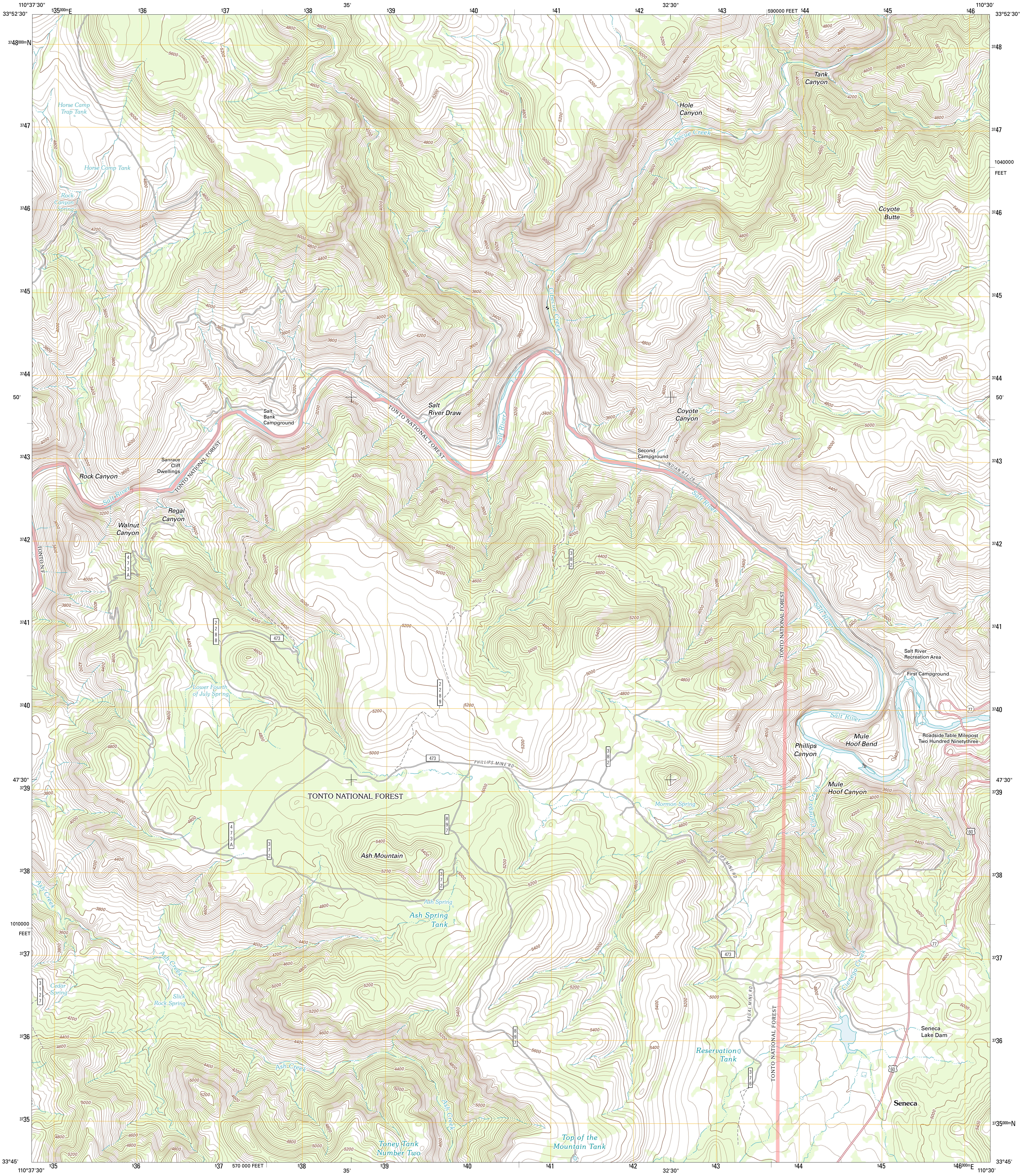
110°37'30"
33°52'30"
535000mE
536
537
538
35'
539
540
541
542
32'30"
543
590000 FEET
544
545
546
110°30'
3748000mN
3747
3746
3745
3744
50'
3743
3742
3741
3740
47'30"
3739
3738
3737
3736
3735000mN
1040000 FEET
1010000 FEET
570 000 FEET
33°45'
Horse Camp Trap Tank
Horse Camp Tank
Rock Canyon Spring
Tank Canyon
Hole Canyon
Cibecue Creek
Coyote Butte
Salt Bank Campground
Salt River Draw
Salt River
TONTO NATIONAL FOREST
Coyote Canyon
Second Campground
INDIAN RTE 29
Sanrace Cliff Dwellings
Rock Canyon
Regal Canyon
Walnut Canyon
TONTO N.F.
473
473A
2288
2289
382
Lower Fourth of July Spring
Salt River Recreation Area
First Campground
77
Roadside Table Milepost Two Hundred Ninetythree
Mule Hoof Bend
Phillips Canyon
PHILLIPS MINE RD
Mule Hoof Canyon
Mormon Spring
Cienega Creek
60
Ash Mountain
897
372
Ash Spring
Ash Spring Tank
Ash Creek
Cedar Spring
3127
Slick Rock Spring
REGAL MINE RD
Reservation Tank
376
Seneca Lake Dam
Seneca
Top of the Mountain Tank
Toney Tank Number Two

Produced by the United States Geological Survey
North American Datum of 1983 (NAD83)
World Geodetic System of 1984 (WGS84). Projection and
1 000-meter grid: Universal Transverse Mercator, Zone 12S
10 000-foot ticks: Arizona Coordinate System of 1983 (east zone)

Imagery	NAIP, September 2010
Roads	©2006-2011 TomTom
Roads within US Forest Service Lands	FSTopo Data with limited Forest Service updates, 2009
Names	GNIS, 2011
Hydrography	National Hydrography Dataset, 2007
Contours	National Elevation Dataset, 2002
Boundaries	Census, IBWC, IBC, USGS, 1972 - 2010

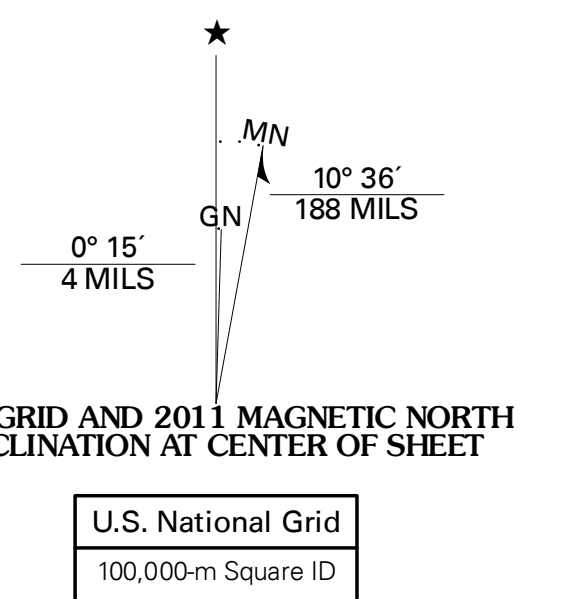
MN
GN
0° 15´
4 MILS
10° 36´
188 MILS

UTM GRID AND 2011 MAGNETIC NORTH DECLINATION AT CENTER OF SHEET

U.S. National Grid
100,000-m Square ID WC
Grid Zone Designation 12S

SCALE 1:24 000

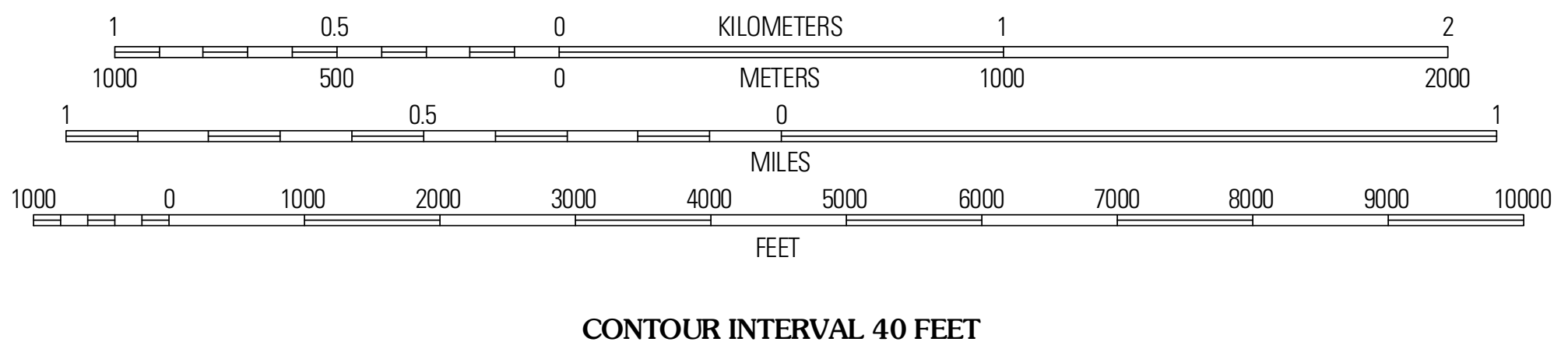
1
0.5
0
1
2
KILOMETERS
1000
500
0
1000
2000
METERS
1
0.5
0
1
MILES
1000
0
1000
2000
3000
4000
5000
6000
7000
8000
9000
10000
FEET

CONTOUR INTERVAL 40 FEET
NORTH AMERICAN VERTICAL DATUM OF 1988

This map was produced to conform with the
National Geospatial Program US Topo Product Standard, 2011.
A metadata file associated with this product is draft version 0.6.1

QUADRANGLE LOCATION

Double Buttes	Blue House Mountain	Cibecue Peak
Picacho Colorado	Mule Hoof Bend	Beckers Butte
Haystack Butte	Chrysotile	Brushy Canyon

ADJOINING 7.5' QUADRANGLES

ROAD CLASSIFICATION

Interstate Route	━━	State Route	══
US Route	══	Local Road	══
Ramp	━━	4WD	- - - -

● Interstate Route	⛉ US Route	○ State Route
⛉ FS Primary Route	▭ FS Passenger Route	▯ FS High Clearance Route

Check with local Forest Service unit
for current travel conditions and restrictions.

MULE HOOF BEND, AZ
2011