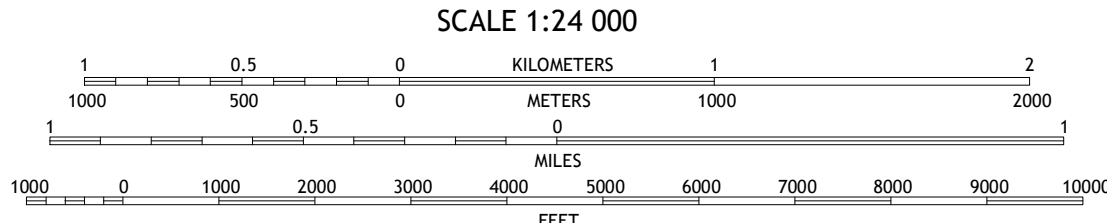
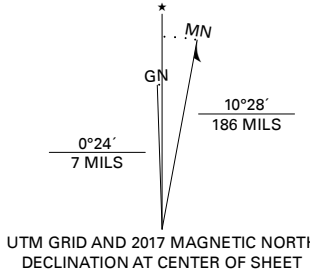


Produced by the United States Geological Survey  
North American Datum of 1983 (NAD83)  
World Geodetic System of 1984 (WGS84). Projection and  
1 000-meter grid/Universal Transverse Mercator, Zone 12S  
This map is not a legal document. Boundaries may be  
generalized for this map scale. Private lands within government  
reservations may not be shown. Obtain permission before  
entering private lands.

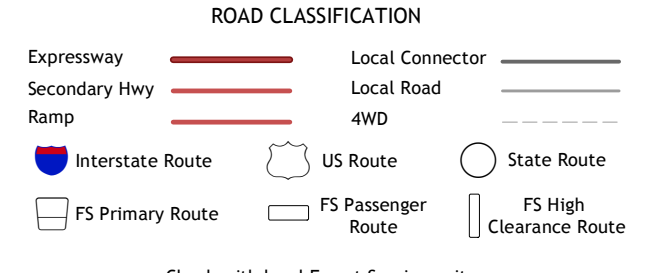
Imagery.....NAIP, June 2015 - August 2015  
Roads.....U.S. Census Bureau, 2014  
Roads within US Forest Service Lands.....FSTopo  
Data with limited Forest Service updates, 2014 - 2018  
Names.....GNIS, 1980  
Hydrography.....National Hydrography Dataset, 2005  
Contours.....National Elevation Dataset, 2000  
Boundaries.....Multiple sources; see metadata file  
Public Land Survey System.....BLM, 2017  
Wetlands.....FWS National Wetlands Inventory, 1980



1	2	3
4	5	6
7	8	9

ADJOINING QUADRANGLES

1 Wilson Mountain  
2 Munds Park  
3 Mormon Mountain  
4 Sedona  
5 Stoneman Lake  
6 Lake Montezuma  
7 Casner Butte  
8 Apache Maid Mountain



Check with local Forest Service unit  
for current travel conditions and restrictions.

MUNDS MOUNTAIN, AZ  
2018

