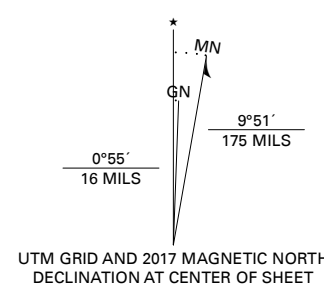


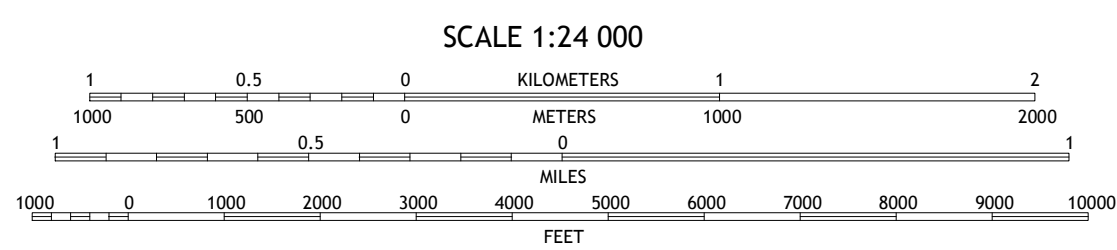

**Produced by the United States Geological Survey**

North American Datum of 1983 (NAD83)  
World Geodetic System of 1984 (WGS84), Projection and  
1 000-meter grid/Universal Transverse Mercator, Zone 12S  
This map is not a legal document. Boundaries may be  
generalized for this map scale. Private lands within government  
reservations may not be shown. Obtain permission before  
entering private lands.

Imagery.....NAIP, June 2015 - August 2015  
Roads.....U.S. Census Bureau, 2018  
Names.....GNIS, 1980 - 2018  
Hydrography.....National Hydrography Dataset, 2004 - 2011  
Contours.....National Elevation Dataset, 1999  
Boundaries.....Multiple sources; see metadata file 2016 - 2017  
Public Land Survey System.....BLM, 2017  
Wetlands.....FWS National Wetlands Inventory 2005 - 2009



UTM GRID AND 2017 MAGNETIC NORTH  
DECLINATION AT CENTER OF SHEET



CONTOUR INTERVAL 20 FEET  
NORTH AMERICAN VERTICAL DATUM OF 1988

This map was produced to conform with the  
National Geospatial Program US Topo Product Standard, 2011.  
A metadata file associated with this product is draft version 0.6.18



QUADRANGLE LOCATION

1	2	3
4	5	6
7	8	

- 1 Mud Spring
- 2 Three Turkey Canyon
- 3 Spider Rock
- 4 Beautiful Valley Well
- 5 White Rock Wash
- 6 Ganado Mesa
- 7 Red Clay Wash
- 8 Oak Creek Mountain

ROAD CLASSIFICATION	
Expressway	Local Connector
Secondary Hwy	Local Road
Ramp	4WD
Interstate Route	US Route
	State Route

**NAZLINI, AZ**  
2018



NSN 7540-01-603-5471  
NSA REF. NO. JUSGSX24K31440