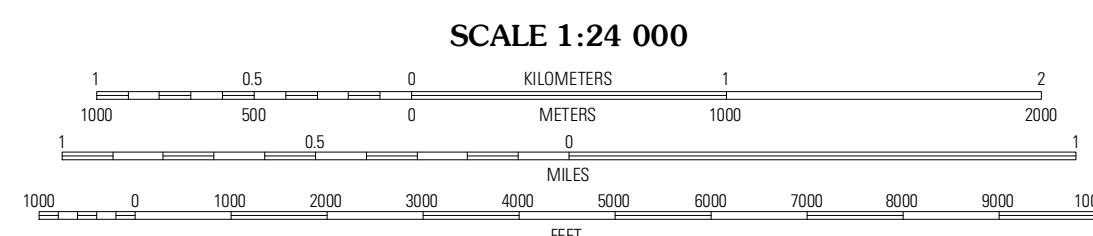
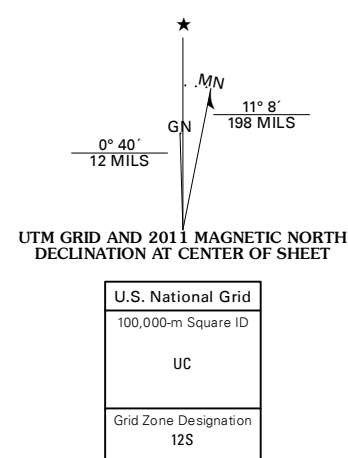
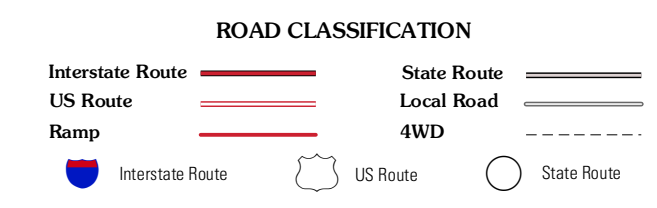


Produced by the United States Geological Survey
North American Datum of 1983 (NAD83)
World Geodetic System of 1984 (WGS84), Projection and
1 000-meter grid: Universal Transverse Mercator, Zone 12S
10 000-foot ticks: Arizona Coordinate System of 1983
(central zone)



CONTOUR INTERVAL 40 FEET
NORTH AMERICAN VERTICAL DATUM OF 1988

This map was produced to conform with the
National Geospatial Program US Topo Product Standard, 2011.
A metadata file associated with this product is draft version 0.6.1



QUADRANGLE LOCATION

Columbia	Black Canyon City	Squaw Creek Mesa
Governors Peak	New River	Daisy Mountain
Baldy Mountain	Biscuit Flat	New River SE

NEW RIVER, AZ
2011

ADJOINING 7.5' QUADRANGLES