

Produced by the United States Geological Survey

North American Datum of 1983 (NAD83) World Geodetic System of 1984 (WGS84) Projection and 1 000-meter grid-Universal Transverse Mercator, Zone 12R

This map is not a legal document. Boundaries may be generalized for this map scale. Private lands within government reservations may not be shown. Obtain permission before entering private lands.

Image: NAD, August 2015 - October 2015 Roads: US Forest Service Lands, 2018 Data: with limited Forest Service updates, 2014 - 2018 Names: GNS, 1980 - 2018 Hydrography: National Hydrography Dataset, 2003 - 2016 Contours: National Elevation Dataset, 2002 - 2012 Boundaries: Multiple sources: see metadata file, 2016 - 2017 Public Land Survey System: BLM, 2017 Wetlands: FWS National Wetlands Inventory Not Available

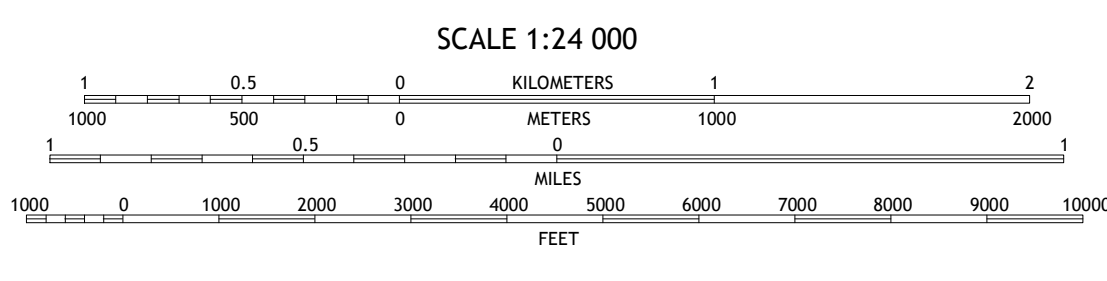
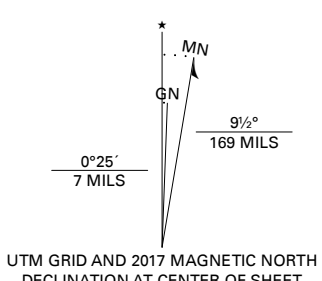
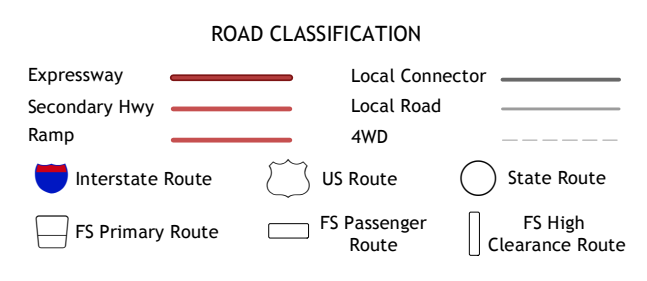


Table with 8 columns and 8 rows showing spot heights for various locations like Fort Huachuca, Lewis Springs, Tombstone SE, etc.



Check with local Forest Service unit for current trail conditions and restrictions.

NICKSVILLE, AZ 2018

