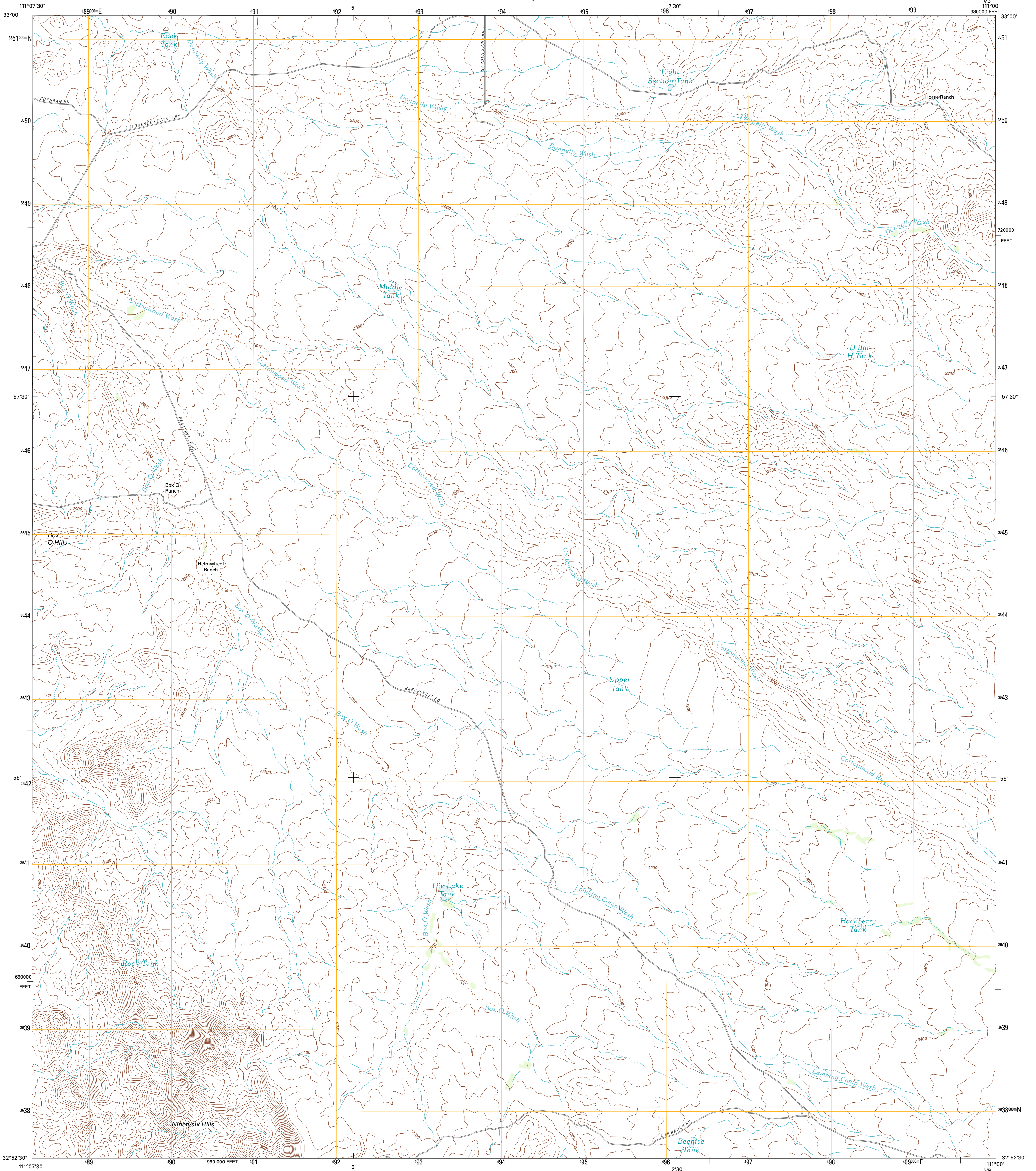




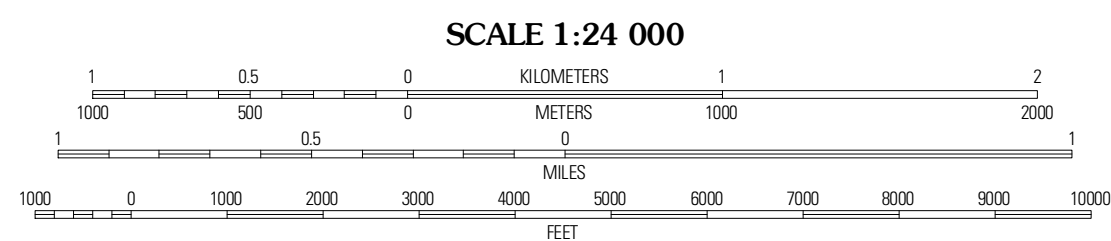
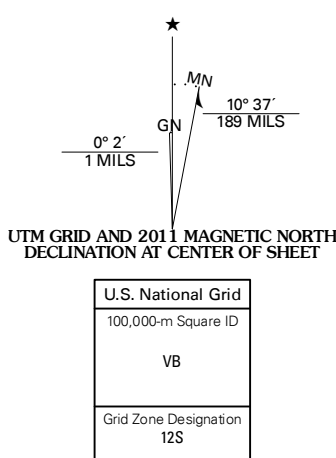
U.S. DEPARTMENT OF THE INTERIOR
U. S. GEOLOGICAL SURVEY



NINETY-SIX HILLS NE QUADRANGLE
ARIZONA-PINAL CO.
7.5-MINUTE SERIES

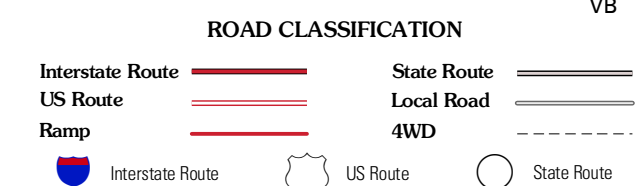


Produced by the United States Geological Survey
North American Datum of 1983 (NAD83)
World Geodetic System of 1984 (WGS84), Projection and
1 000-meter grid: Universal Transverse Mercator, Zone 12S
10 000-foot ticks: Arizona Coordinate System of 1983
(central zone)



CONTOUR INTERVAL 20 FEET
NORTH AMERICAN VERTICAL DATUM OF 1988

This map was produced to conform with the
National Geospatial Program US Topo Product Standard, 2011.
A metadata file associated with this product is draft version 0.6.1



QUADRANGLE LOCATION

North Butte	Grayback	Kearny
Ninety-six Hills NW	Ninety-six Hills NE	Crozier Peak
Ninety-six Hills SW	Ninety-six Hills SE	Black Mountain

ADJOINING 7.5' QUADRANGLES

NINETY-SIX HILLS NE, AZ
2011