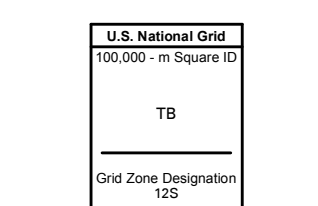
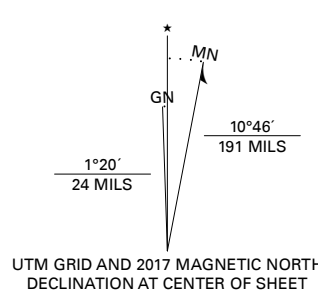


Produced by the United States Geological Survey

North American Datum of 1983 (NAD83)
World Geodetic System of 1984 (WGS84), Projection and
1 000-meter grid; Universal Transverse Mercator, Zone 12S
This map is not a legal document. Boundaries within government
reservations may not be shown. Obtain permission before
entering private lands.

Imagery.....NAIP, May 2015 - October 2015
Roads.....U.S. Census Bureau, 2018
Names.....GNIS, 1980-2011
Hydrography.....National Hydrography Dataset, 2006 - 2011
Contours.....National Elevation Dataset, 2003
Boundaries.....Multiple sources; see metadata file
Public Land Survey System.....BLM, 2015
Wetlands.....FWS National Wetlands Inventory Not Available



SCALE 1:24 000
CONTOUR INTERVAL 20 FEET
NORTH AMERICAN VERTICAL DATUM OF 1988

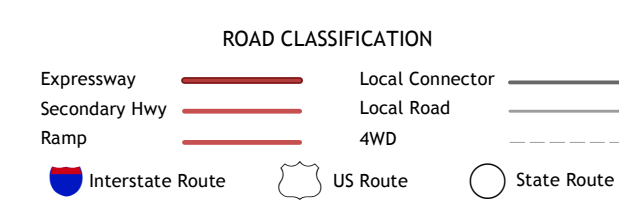
This map was produced to conform with the
National Geospatial Program US Topo Product Standard, 2011.
A metadata file associated with this product is draft version 0.6.18



QUADRANGLE LOCATION

1	2	3
4	5	6
7	8	

- 1 Little Horn Mountains NE
- 2 Eagletail Mountains West
- 3 Eagletail Mountains East
- 4 Little Horn Mountains SE
- 5 Columbus Peak
- 6 Palomas Mountains NE
- 7 Turritback Mountain
- 8 Hyder NE



NOTTBUSCH BUTTE, AZ

2018



NSN 7560-01-6354-7439
NGA REF NO. USGS X 4 K 3 2 6 2