

Produced by the United States Geological Survey
North American Datum of 1983 (NAD83)
World Geodetic System of 1984 (WGS84)
Projection and 1 000-meter grid: Universal Transverse Mercator, Zone 12R

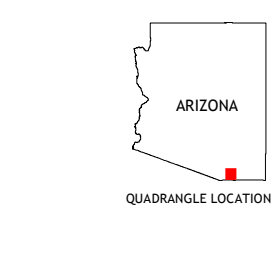

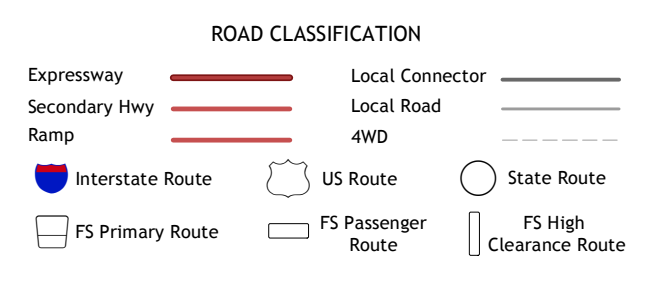


Table with 2 columns: Number and Name of adjacent quadrangles (1-8).



Check with local Forest Service unit for current travel conditions and restrictions.
O'DONNELL CANYON, AZ
2018

