

Produced by the United States Geological Survey

North American Datum of 1983 (NAD83) World Geodetic System of 1984 (WGS84) Projection and 1000-meter grid/Universal Transverse Mercator, Zone 12S

This map is not a legal document. Boundaries may be generalized for this map scale. Private lands within government reservations may not be shown. Obtain permission before entering private lands.

Imagery: NIP, July 2019 - September 2019

Roads: U.S. Census Bureau, 2016 - 2018

Roads within US Forest Service lands with limited Forest Service updates, 2013

Names: GNS, 1980 - 2021

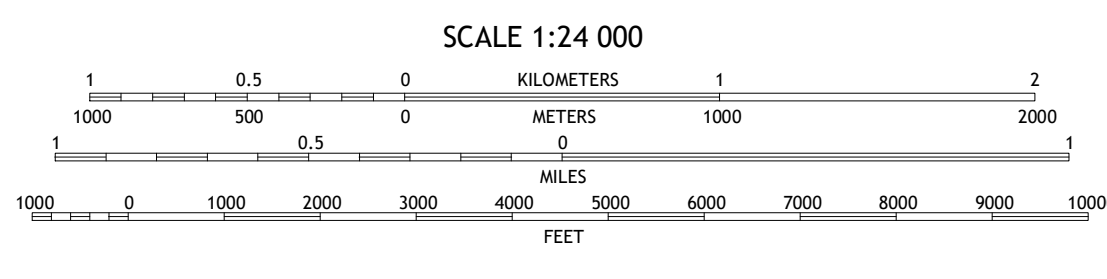

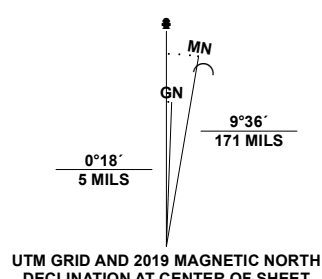
Hydrography: National Hydrography Dataset, 2004 - 2019

Contours: National Elevation Dataset, 2002

Boundaries: Multiple sources; see metadata file 2017 - 2021

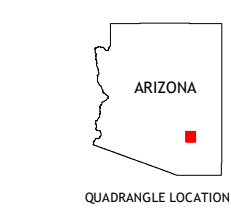
Public Land Survey System: BLM, 2017

Wetlands: FWS National Wetlands Inventory Not Available



CONTOUR INTERVAL 40 FEET NORTH AMERICAN VERTICAL DATUM OF 1988

This map was produced to conform with the National Geospatial Program US Topo Product Standard.



QUADRANGLE LOCATION

Table of adjoining quadrangles with peak names like 1 Brandenburg Mountain, 2 Booger Canyon, etc.

ROAD CLASSIFICATION legend table with symbols for Expressway, Secondary Hwy, Interstate Route, FS Primary Route, Local Connector, Local Road, 4WD, US Route, FS Passenger Route, State Route, FS High Clearance Route.

Check with local Forest Service unit for current travel conditions and restrictions.

OAK GROVE CANYON, AZ 2021

