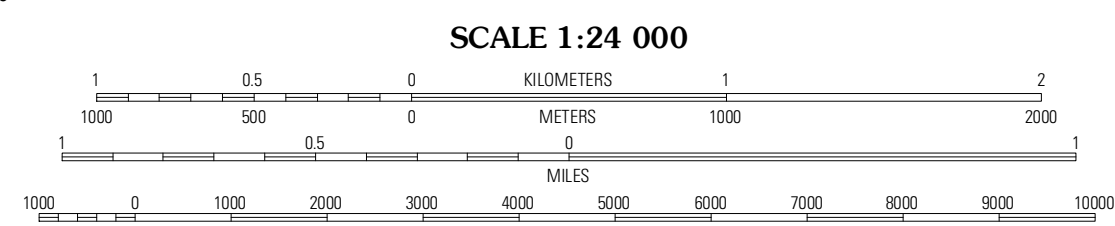
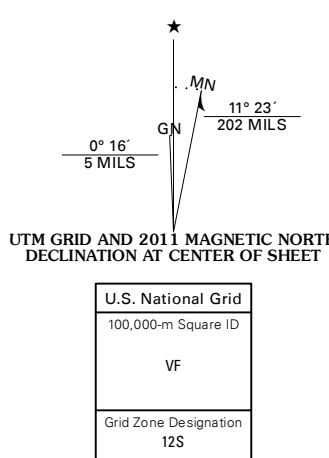
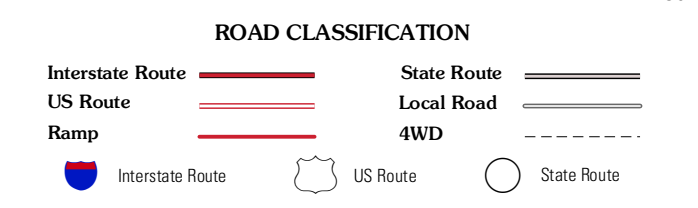


Produced by the United States Geological Survey  
 North American Datum of 1983 (NAD83)  
 World Geodetic System of 1984 (WGS84). Projection and  
 1 000-foot ticks: Arizona Coordinate System of 1983  
 (central zone)



CONTOUR INTERVAL 20 FEET  
 NORTH AMERICAN VERTICAL DATUM OF 1988

This map was produced to conform with the  
 National Geospatial Program US Topo Product Standard, 2011.  
 A metadata file associated with this product is draft version 0.6.1



QUADRANGLE LOCATION

Lone Rock	Warm Creek Bay	Gunsight Butte
Ferry Swale	Page	Wild Horse Mesa
Lees Ferry	White Dome	LeChee Rock