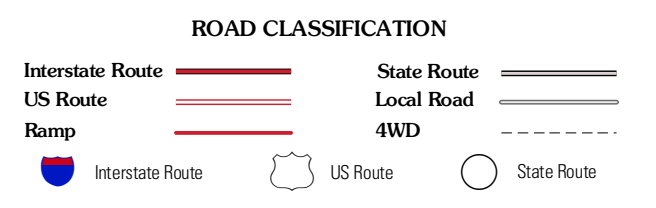
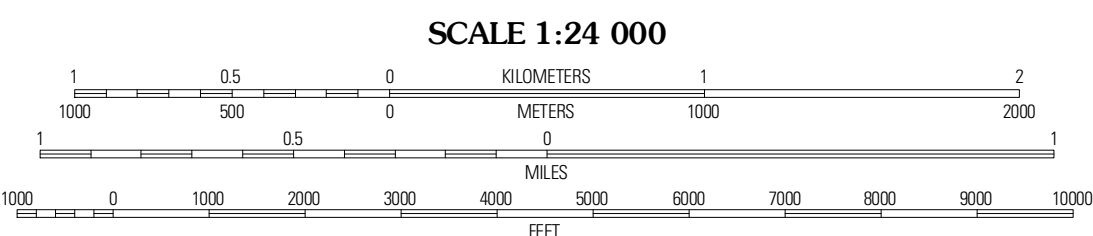
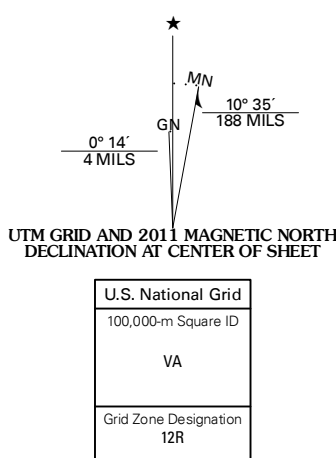


Produced by the United States Geological Survey
North American Datum of 1983 (NAD83)
World Geodetic System of 1984 (WGS84) Projection and
1 000-foot grid; Universal Transverse Mercator, Zone 12R
10 000-foot ticks; Arizona Coordinate System of 1983
(central zone)



QUADRANGLE LOCATION

Pan Tak	San Pedro	Three Points
Kitt Peak	Palo Alto Ranch	Stevens Mountain
Baboglav Peak	Fresno Wash	Puritas Hills

Imagery: NIP, June 2010
Roads: ©2006-2011 TomTom
Names: GNIS, 2011
Hydrography: National Hydrography Dataset, 2007
Contours: National Elevation Dataset, 2003
Boundaries: Census, IBWC, IBC, USGS, 1972 - 2010

CONTOUR INTERVAL 10 FEET
NORTH AMERICAN VERTICAL DATUM OF 1988
This map was produced to conform with the
National Geospatial Program US Topo Product Standard, 2011.
A metadata file associated with this product is draft version 0.6.1

PALO ALTO RANCH, AZ
2011

ADJOINING 7.5 QUADRANGLES