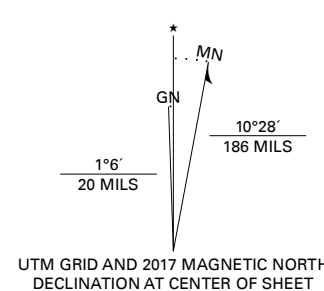


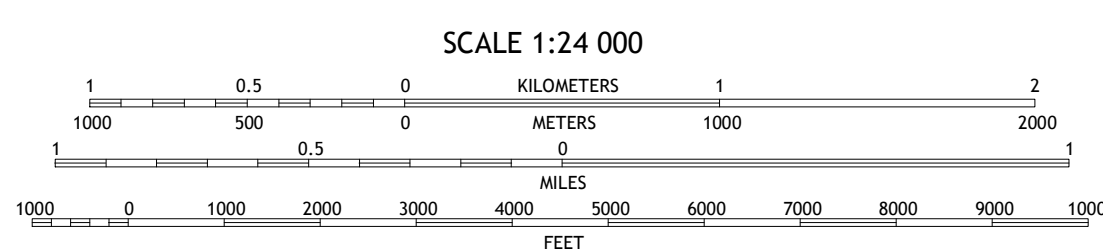
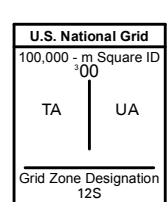
**Produced by the United States Geological Survey**

North American Datum of 1983 (NAD83)  
World Geodetic System of 1984 (WGS84), Projection and  
1 000-meter grid; Universal Transverse Mercator, Zone 12S  
This map is not a legal document. Boundaries may be  
generalized for this map scale. Private lands within government  
reservations may not be shown. Obtain permission before  
entering private lands.

Imagery.....NAIP, August 2015 - October 2015  
Roads.....U.S. Census Bureau, 2018  
Names.....GNIS, 1980  
Hydrography.....National Hydrography Dataset, 2003 - 2014  
Contours.....National Elevation Dataset, 2003  
Boundaries.....Multiple sources; see metadata file  
Public Land Survey System.....BLM, 2017  
Wetlands.....FWS National Wetlands Inventory Not Available



UTM GRID AND 2017 MAGNETIC NORTH  
DECLINATION AT CENTER OF SHEET



CONTOUR INTERVAL 20 FEET  
NORTH AMERICAN VERTICAL DATUM OF 1988

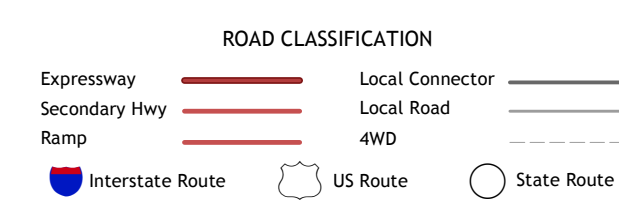
This map was produced to conform with the  
National Geospatial Program US Topo Product Standard, 2011.  
A metadata file associated with this product is draft version 0.6.18



ARIZONA  
QUADRANGLE LOCATION

1	2	3
4	5	6
7	8	

- 1 Saguaro Gap Well
- 2 Temporal Pass
- 3 Chico Shunle
- 4 North of Agua Dulce Mountains
- 5 Bates Well
- 6 Agua Dulce Mountains
- 7 Pozo Nuevo Well
- 8 Kino Peak



**PALO VERDE CAMP, AZ**

2018



NSN 7540-01-603-5478  
USGS REF. NO. JUSGSX24K34042