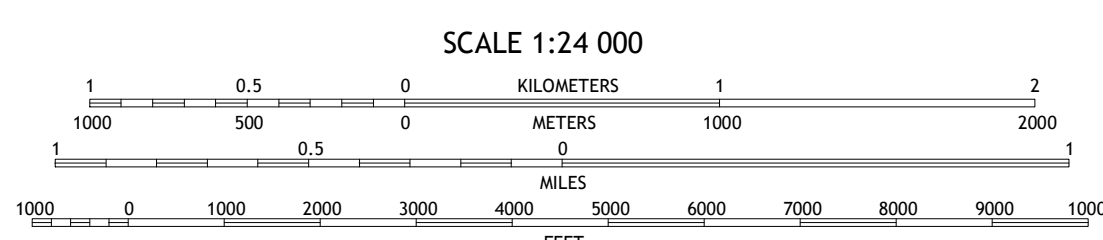
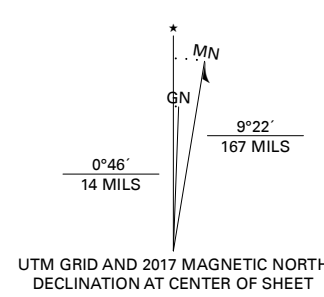


Produced by the United States Geological Survey

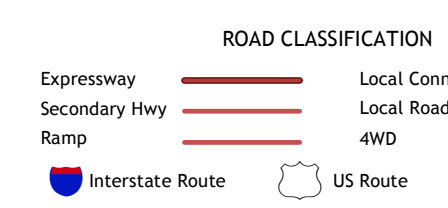
North American Datum of 1983 (NAD83)
World Geodetic System of 1984 (WGS84). Projection and
1 000-meter grid: Universal Transverse Mercator, Zone 12R
This map is not a legal document. Boundaries may be
generalized for this map scale. Private lands within government
reservations may not be shown. Obtain permission before
entering private lands.

Imagery:.....NAIP, June 2015 - October 2015
Roads:.....U.S. Census Bureau, 2018
Names:.....GNIS, Not Available
Hydrography:.....National Hydrography Dataset, 2004 - 2016
Contours:.....National Elevation Dataset, 2002
Boundaries:.....Multiple sources; see metadata file 2016 - 2017
Public Land Survey System:.....BLM, 2017
Wetlands:.....FWS National Wetlands Inventory Not Available



| | | |
|---|---|---|
| 1 | 2 | 3 |
| 4 | 5 | 6 |
| 7 | 8 | |

- 1 Dos Cabezas SW
- 2 Pat Hills North
- 3 Bowtie Mountain South
- 4 Sulphur Hills
- 5 Five Peak
- 6 Squaretop Hills West
- 7 Squaretop Hills East
- 8 Stanford Canyon



PAT HILLS SOUTH, AZ

2018



NSN 7540-01-603-4802
NSA REF. NO. USGS X 2.4 K 4.3 0