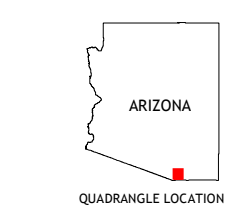
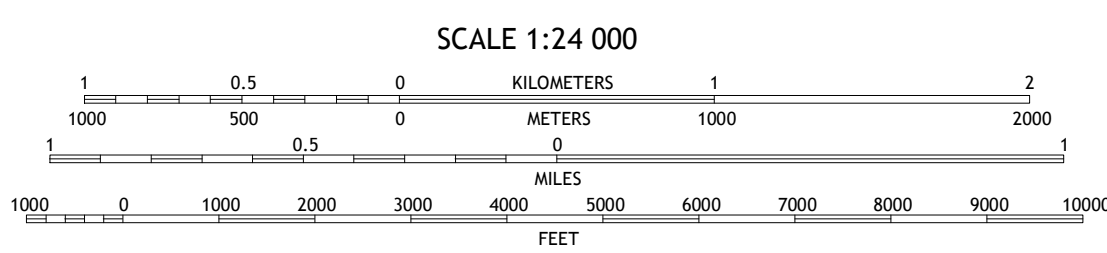

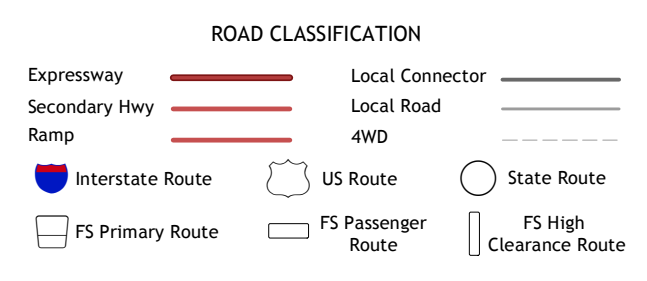


31.5000' -110.8750' 31.6250' 13 14 15 16 17 18 19 20 21 22 23 31.6250' 31.5000'

Produced by the United States Geological Survey North American Datum of 1983 (NAD83) World Geodetic System of 1984 (WGS84) Projection and 1 000-meter grid/Universal Transverse Mercator, Zone 12R This map is not a legal document. Boundaries may be generalized for this map scale. Private lands within government reservations may not be shown. Obtain permission before entering private lands.



ADJOINING QUADRANGLES table with 8 quadrangles: 1 Mount Hopkins, 2 Mount Wrightson, 3 Sonoita, 4 San Cayetano Mountains, 5 Mount Hughes, 6 Rio Rico, 7 Cumero Canyon, 8 Harshaw



Check with local Forest Service unit for current trail conditions and restrictions.

PATAGONIA, AZ 2018

