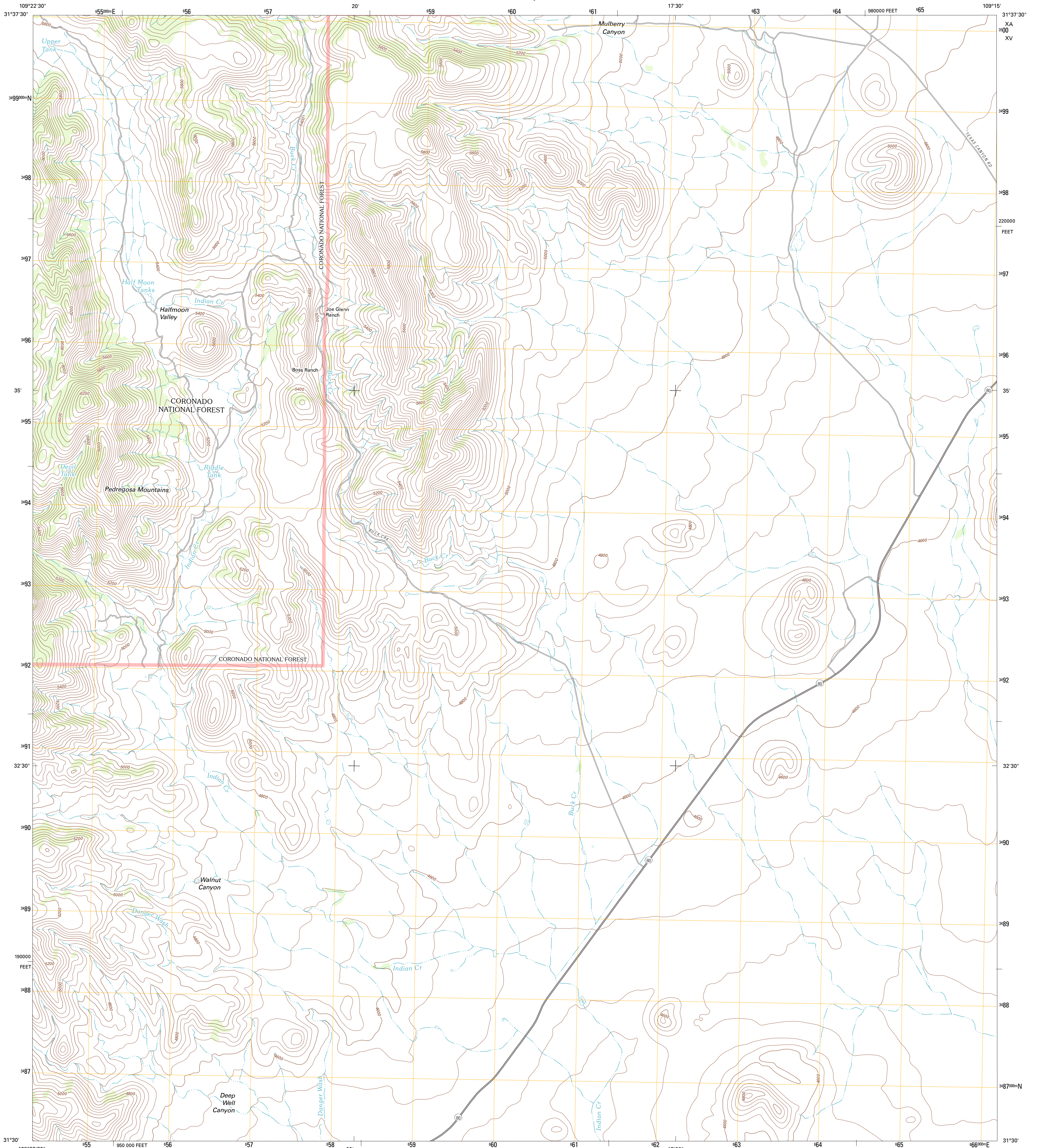




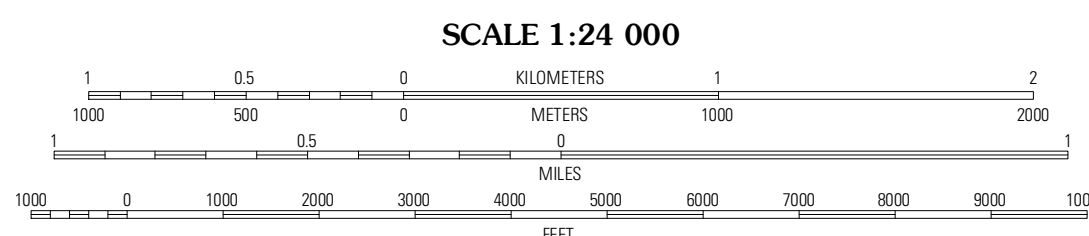
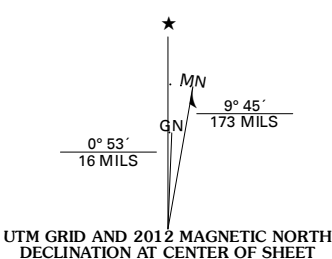
U.S. DEPARTMENT OF THE INTERIOR  
U. S. GEOLOGICAL SURVEY



PEDREGOSA MOUNTAINS EAST QUADRANGLE  
ARIZONA-COCHISE CO.  
7.5-MINUTE SERIES

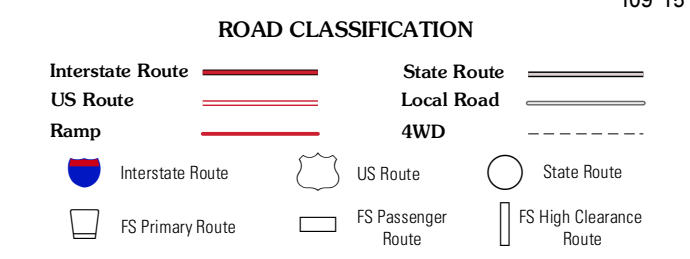


Produced by the United States Geological Survey  
North American Datum of 1983 (NAD83)  
World Geodetic System of 1984 (WGS84). Projection and  
1 000-meter grid: Universal Transverse Mercator, Zone 12R  
10 000-foot ticks: Arizona Coordinate System of 1983 (east  
zone)



QUADRANGLE LOCATION

Bruno Peak	Suede Peak	Apache
Pedregosa Mountains West	Pedregosa Mountains East	Paramore Crater
College Peaks	Cinder Hill	Millon Dollar Tank



Imagery: NADIP, June 2010  
Roads: 2006-2011 TomTom  
Roads within US Forest Service Lands: FSTopo Data with limited Forest Service updates, 2009  
Names: GNS, 2011  
Hydrography: National Hydrography Dataset, 2010  
Contours: National Elevation Dataset, 2002  
Boundaries: Census, IBW, IBC, USGS, 1972 - 2010

CONTOUR INTERVAL 40 FEET  
NORTH AMERICAN VERTICAL DATUM OF 1988

This map was produced to conform with the National Geospatial Program US Topo Product Standard, 2011. A metadata file associated with this product is draft version 0.6.1

Check with local Forest Service unit for current travel conditions and restrictions.

PEDREGOSA MOUNTAINS EAST, AZ  
2012

ADJOINING 7.5 QUADRANGLES