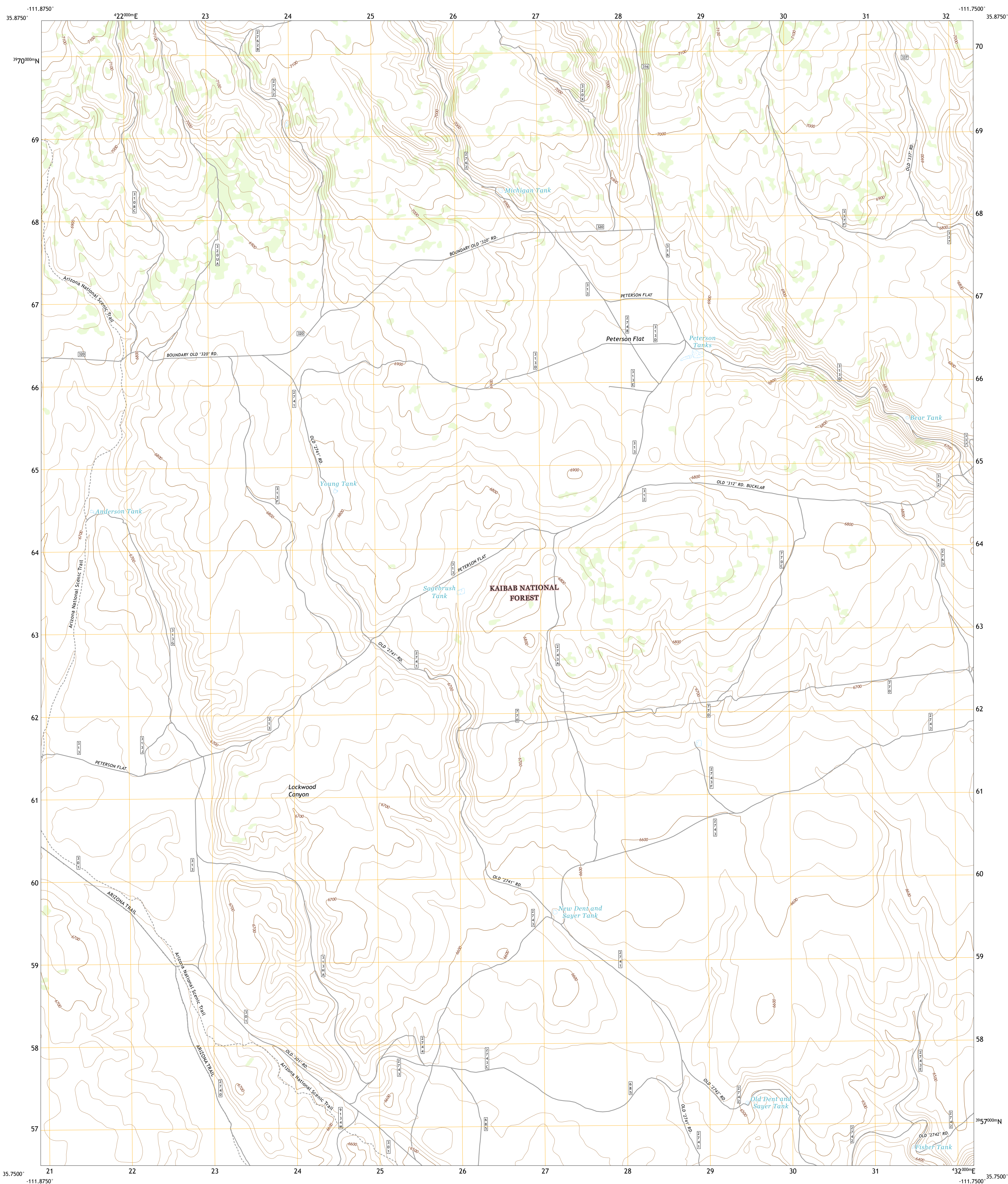


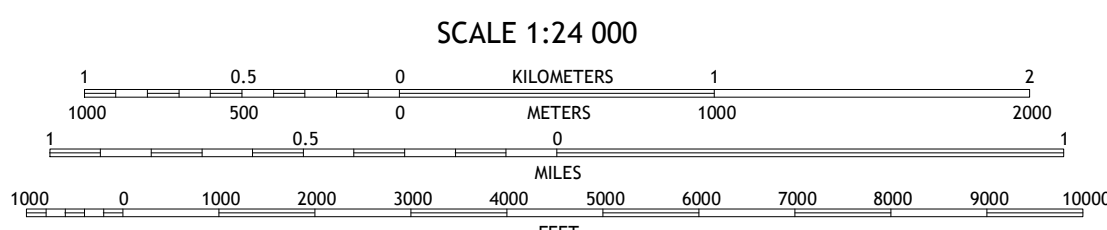
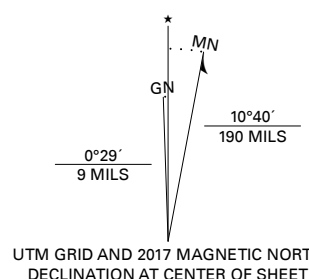


**PETERSON FLAT QUADRANGLE**  
**ARIZONA - COCONINO COUNTY**  
**7.5-MINUTE SERIES**



North American Datum of 1983 (NAD83)  
World Geodetic System of 1984 (WGS84). Projection and  
1 000-meter grid: Universal Transverse Mercator, Zone 12S  
This map is not a legal document. Boundaries may be  
generalized for this map scale. Private lands within government  
reservations may not be shown. Obtain permission before  
entering private lands.

Imagery.....	NAIP, June 2015 - August 2015
Roads.....	U.S. Census Bureau, 2013
Roads within US Forest Service Lands.....	FTTopo 2018
	with limited Forest Service updates, 2014
Names.....	GNIS, 1980 - 2017
Hydrography.....	National Hydrography Dataset, 2004 - 2017
Contours.....	National Elevation Dataset, 2000
Boundaries.....	Multiple sources; see metadata file 2016 - 2017
Public Land Survey System.....	BLM, 2017
Wetlands.....	FWS National Wetlands Inventory Not Available



CONTOUR INTERVAL 20 FEET  
NORTH AMERICAN VERTICAL DATUM OF 1988







This map was produced to conform with the  
National Geospatial Program US Topo Product Standard, 2011.  
A metadata file associated with this product is draft version 0.6.18









1	2	3
4		5
6	7	8

- 1 Grandview Point
- 2 Grandview Point NE
- 3 Hellhole Bend
- 4 Harbison Tank
- 5 Willows Camp
- 6 Dog Knobs
- 7 Lockwood Canyon
- 8 Additional Hill

### ROAD CLASSIFICATION

Expressway		Local Connector	
Secondary Hwy		Local Road	
Ramp		4WD	

 Interstate Route	 US Route	 State Route
 FS Primary Route	 FS Passenger Route	 FS High Clearance Route

Check with local Forest Service unit  
for current travel conditions and restrictions.

PETERSON FLAT, AZ  
2018

