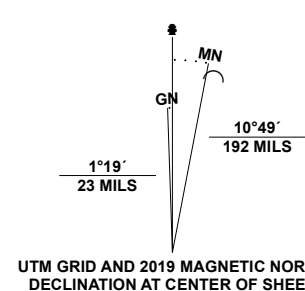


Produced by the United States Geological Survey

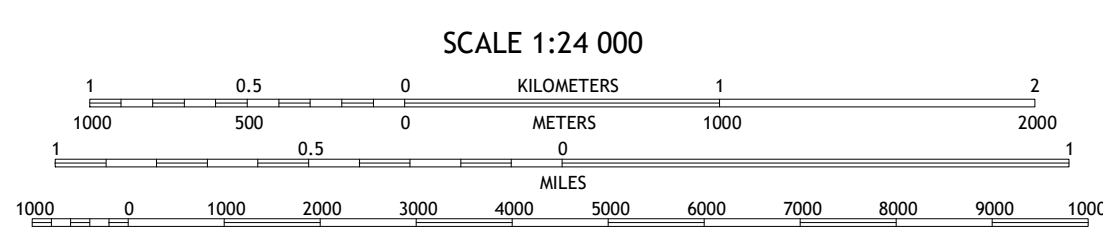
North American Datum of 1983 (NAD83)
World Geodetic System of 1984 (WGS84), Projection and
1 000-meter grid/Universal Transverse Mercator, Zone 12S
This map is not a legal document. Boundaries may be
generalized for this map scale. Private lands within government
reservations may not be shown. Obtain permission before
entering private lands.

ImageryNAIP, June 2019 - June 2019
RoadsU.S. Census Bureau, 2016 - 2018
NamesGNIS, 1980 - 2021
HydrographyNational Hydrography Dataset, 2005 - 2019
ContoursNational Elevation Dataset, 2002
BoundariesMultiple sources: see metadata file 2019 - 2021
Public Land Survey SystemBLM, 2017
WetlandsFWS National Wetlands Inventory 1980



UTM GRID AND 2019 MAGNETIC NORTH
DECLINATION AT CENTER OF SHEET

U.S. National Grid	100,000 - m Square ID
TD	
Grid Zone Designation	12S



CONTOUR INTERVAL 40 FEET
NORTH AMERICAN VERTICAL DATUM OF 1988
This map was produced to conform with the
National Geospatial Program US Topo Product Standard.



QUADRANGLE LOCATION


1	2	3
4	5	6
7	8	

- 1 Gonzales Wash
- 2 Mohon Peak
- 3 Sunrise Peak
- 4 Cedar Basin
- 5 Burro Mesa
- 6 Elephant Mountain
- 7 Negro Ed
- 8 Bozarth Mesa

ADJOINING QUADRANGLES

ROAD CLASSIFICATION	
Expressway	Local Connector
Secondary Hwy	Local Road
Ramp	4WD
Interstate Route	US Route
	State Route

PILOT KNOB, AZ
2021



NSN 7 56 0 3 0 0 4 6 3 5 4 8 4 0
NGA REF NO. U.S.G.S. X.2.4 K.3.5.1.7.3