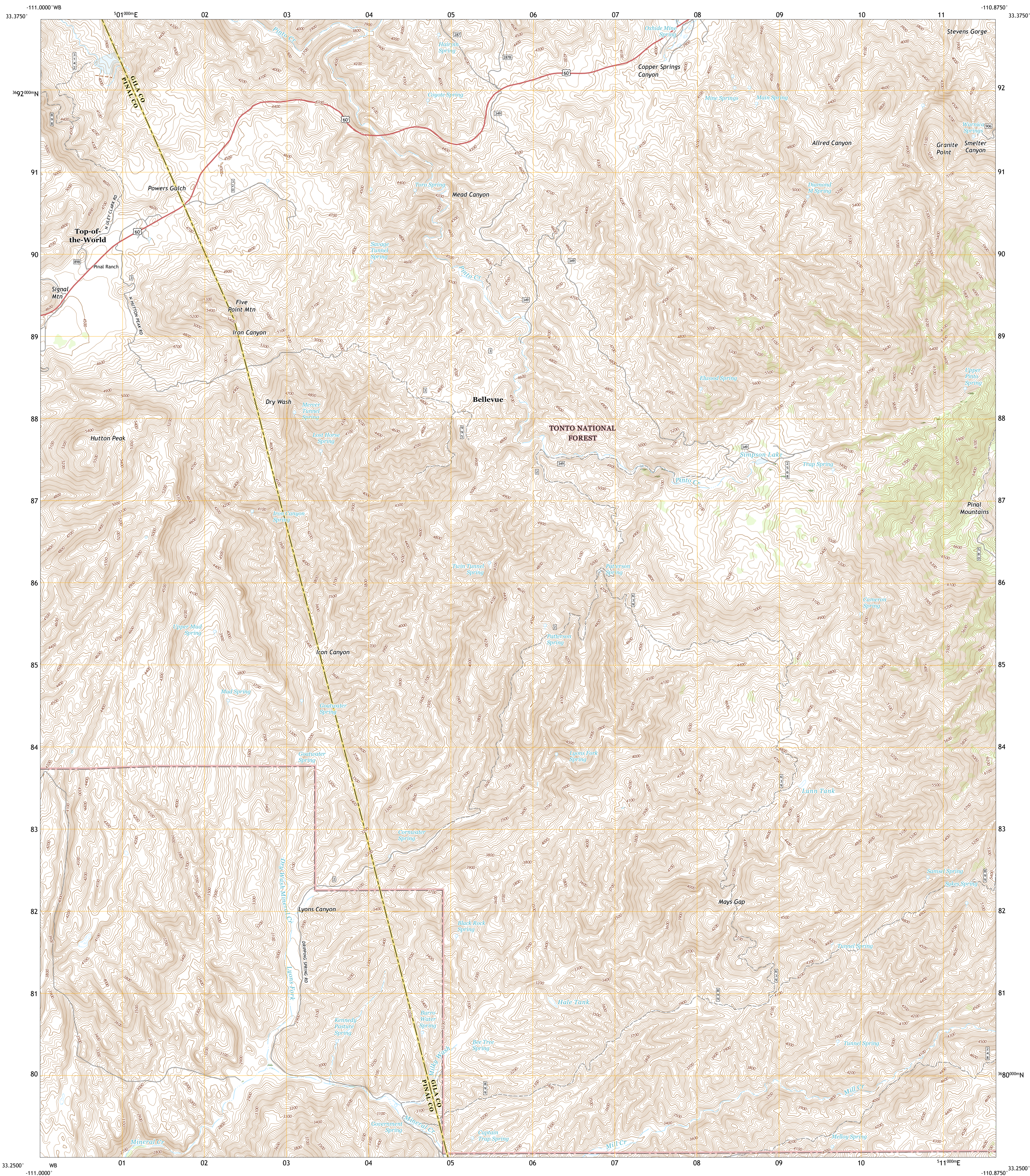


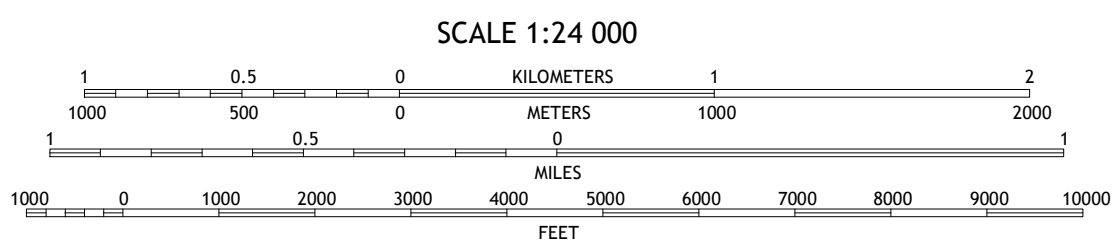
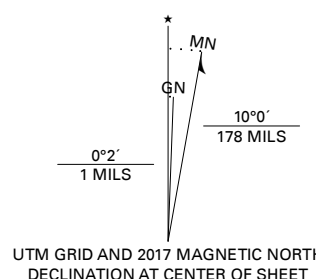


PINAL RANCH QUADRANGLE
ARIZONA
7.5-MINUTE SERIES



North American Datum of 1983 (NAD83)
World Geodetic System of 1984 (WGS84). Projection and
1 000-meter grid: Universal Transverse Mercator, Zone 12S
This map is not a legal document. Boundaries may be
generalized for this map scale. Private lands within government
reservations may not be shown. Obtain permission before
entering private lands.

Imagery.....	NAIP, June 2015 - August 2015
Roads.....	U.S. Census Bureau, FSTopo
Roads within US Forest Service Lands.....	with limited Forest Service updates, 2014 - 2018
Names.....	GNIS, 1980 - 2017
Hydrography.....	National Hydrography Dataset, 2004 - 2017
Contours.....	National Elevation Dataset, 2003 - 2007
Boundaries.....	Multiple sources; see metadata file 2016 - 2017
Public Land Survey System.....	BLM, 2017
Wetlands.....	FWS National Wetlands Inventory Not Available



CONTOUR INTERVAL 20 FEET
NORTH AMERICAN VERTICAL DATUM OF 1988

This map was produced to conform with the
National Geospatial Program US Topo Product Standard, 2011.
A metadata file associated with this product is draft version 0.6.18



1	2	3
4	5	6
7	8	9

1 Haunted Canyon
 2 Inspiration
 3 Globe
 4 Superior
 5 Pinal Peak
 6 Teapout Mountain
 7 Hot Tamale Peak
 8 El Capitan Mountain

ROAD CLASSIFICATION

<p>Expressway </p> <p>Secondary Hwy </p> <p>Ramp </p>	<p>Local Connector </p> <p>Local Road </p> <p>4WD </p>	
<p> Interstate Route</p> <p> FS Primary Route</p>	<p> US Route</p> <p> FS Passenger Route</p>	<p> State Route</p> <p> FS High Clearance Route</p>

PINAL RANCH, AZ
2018

